WAAS CH 78412 W26A	APP CRS 254°	Rwy Ldg 6301 TDZE 1487 Apt Elev 1497

RNAV (GPS) RWY 26
EASTERN OREGON RGNL AT PENDLETON (PDT)

RNP APCH.

Circling Rwy 11 NA at night. For uncompensated Baro-VNAV systems, LNAV/VNAV NA below -17°C or above 54°C. For inop ALS, increase LNAV/VNAV all Cats visibility to RVR 4500.
#RVR 1800 authorized with the use of FD or AP or HUD to DA.

MALSR

MISSED APPROACH: Climb to 4300 direct CESMI and on track 261° to PDT VORTAC and hold, continue climb-in-hold to 4300.

ASOS	SPOKANE APP CON ★	PENDLETON TOWER ★	GND CON	UNICOM
118.325	133.15 379.15	119.7 (CTAF) L 257.8	121.9 257.8	122.95

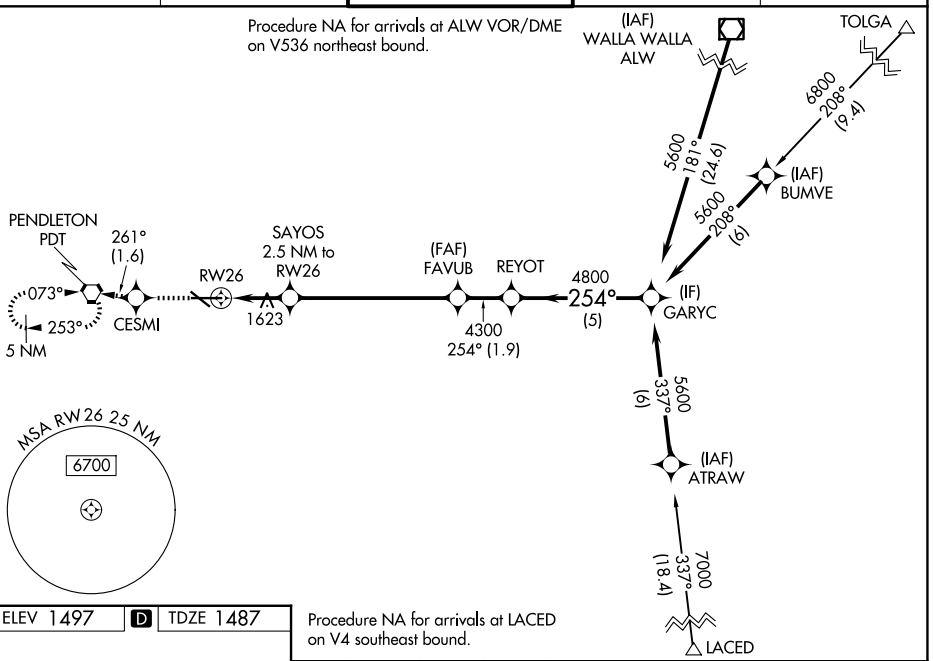

ELEV 1497 D TDZE 1487

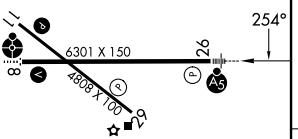

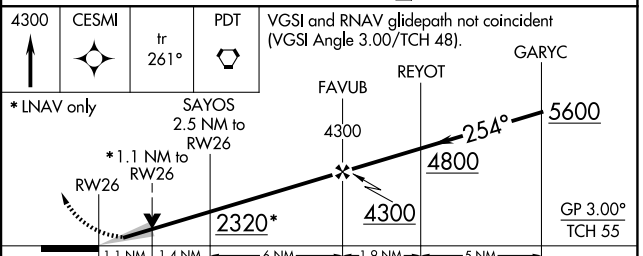

CATEGORY	A	B	C	D
LPV DA#	1687/24 200 (200-½)			
LNAV/VNAV DA	1800/24 313 (400-½)			
LNAV MDA	1880/24 393 (400-½)		1880/40 393 (400-¾)	
CIRCLING	1920-1 423 (500-1)	1960-1 463 (500-1)	1980-1½ 483 (500-1½)	2200-2¼ 703 (800-2¼)

REIL Rwys 11 and 29 L
MIRL Rwy 11-29 L
HIRL Rwy 8-26 L