WAAS CH 49216 W27A	APP CRS 270°	Rwy Ldg 10002 TDZE 6765 Apt Elev 6765

RNAV (GPS) RWY 27
SOUTHWEST WYOMING RGNL (RKS)

RNP APCH.
For uncompensated Baro-VNAV systems, LNAV/VNAV NA below -27°C or above 44°C. For inop ALS increase LNAV/VNAV all Cats visibility to ⅞ SM.

MALSR

MISSED APPROACH: Climb to 9800 direct REGVE and hold.

AWOS-3	SALT LAKE CENTER	UNICOM
118.375	124.35 353.5	122.8 (CTAF) L

MISSED APCH FIX

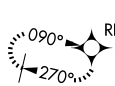

Procedure NA for arrivals at OCS VOR/DME on V235 southwest bound, V187 north and southbound and T298 southwest bound.

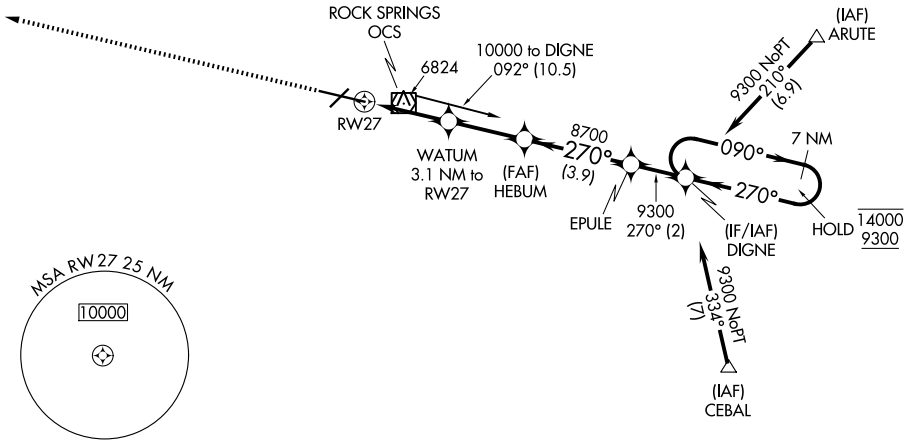

ELEV 6765 D TDZE 6765

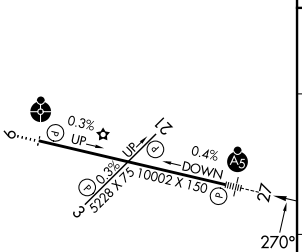

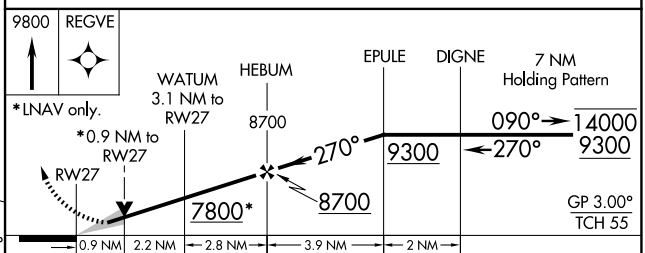

CATEGORY	A	B	C	D
LPV DA	6965-½ 200 (200-½)			
LNAV/VNAV DA	7036-½ 271 (300-½)			
LNAV MDA	7100-½ 335 (400-½)			
CIRCLING	7140-1 375 (400-1)	7220-1 455 (500-1)	7220-1½ 455 (500-1½)	7540-2½ 775 (800-2½)

MIRL Rwy 3-21
HIRL Rwy 9-27 L
REIL Rwys 3 and 21 L

NW-1, 25 DEC 2025 to 22 JAN 2026