RNAV (GPS) RWY 32
STINSON MUNI (SSF)

APP CRS	Rwy Ldg	3530
338°	TDZE	571
	Apt Elev	578

RNP APCH-GPS.

Rwy 32 helicopter visibility reduction below ¾ SM NA.
Circling Rwy 10 NA at night.

MISSED APPROACH: Climb to 1100 then climbing right turn to 2500 direct GANLE and hold.

ATIS	SAN ANTONIO APP CON	STINSON TOWER ★	GND CON	UNICOM
128.8	125.7 290.225	118.2 (CTAF) 379.9	121.7 379.9	122.95

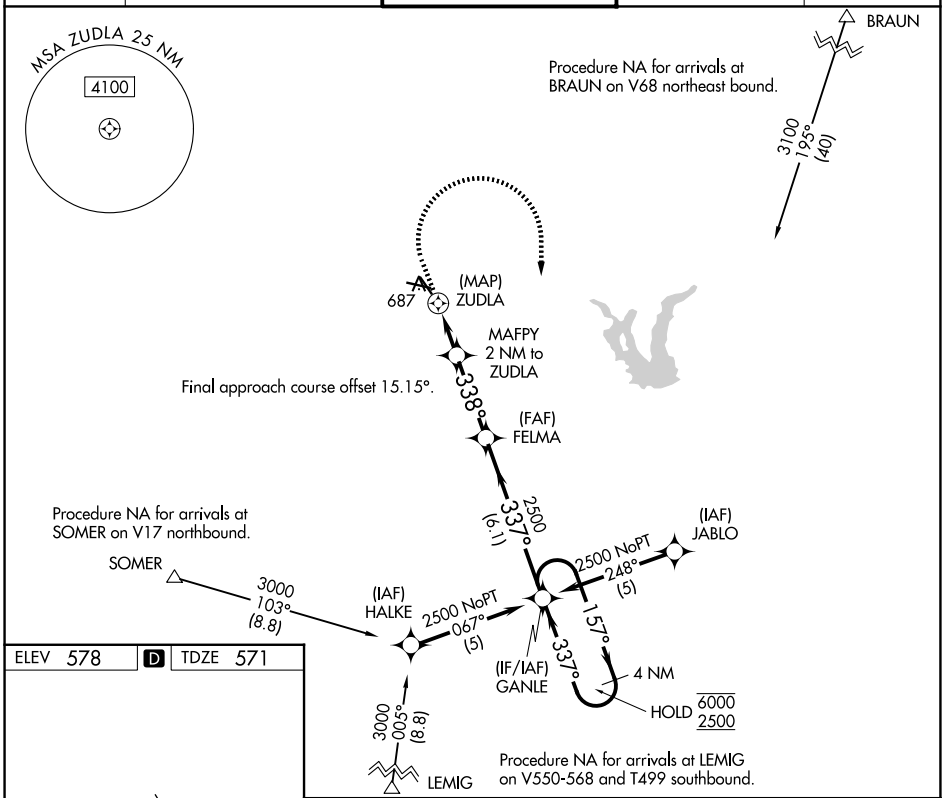

ELEV 578 | D | TDZE 571

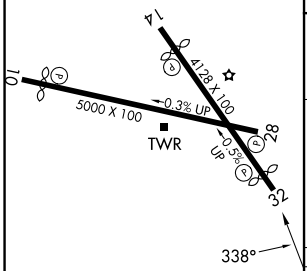

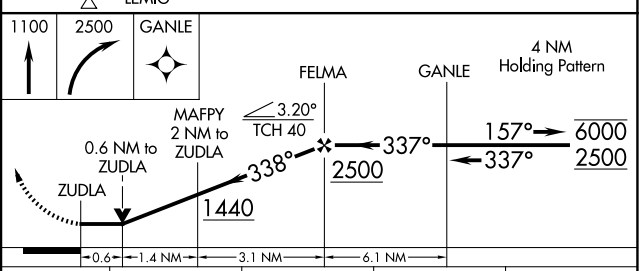

CATEGORY	A	B	C	D
LNAV MDA	940-1 369 (400-1)			NA
CIRCLING	1040-1 462 (500-1)	1120-1 542 (600-1)	1260-2 682 (700-2)	NA

REIL Rwys 10, 14, 28, and 32
MIRL Rwys 10-28 and 14-32

SC-3, 25 DEC 2025 to 22 JAN 2026