RNAV (RNP) Z RWY 3

SPOKANE INTL (GEG)

APP CRS	Rwy Ldg	11002
031°	TDZE	2385
	Apt Elev	2385

RNP AR APCH.

For uncompensated Baro-VNAV systems, procedure NA below -18°C or above 53°C.

ALSF-2

MISSED APPROACH: Climb to 7000 on track 031° to HUPRA and on track 358° to JOMRU and hold.

ATIS	SPOKANE APP CON	SPOKANE TOWER	GND CON	CLNC DEL
124.325 254.375	123.75 282.25 (205°-025°) 133.35 263.0 (026°-204°)	118.3 278.3	121.9 348.6	127.55

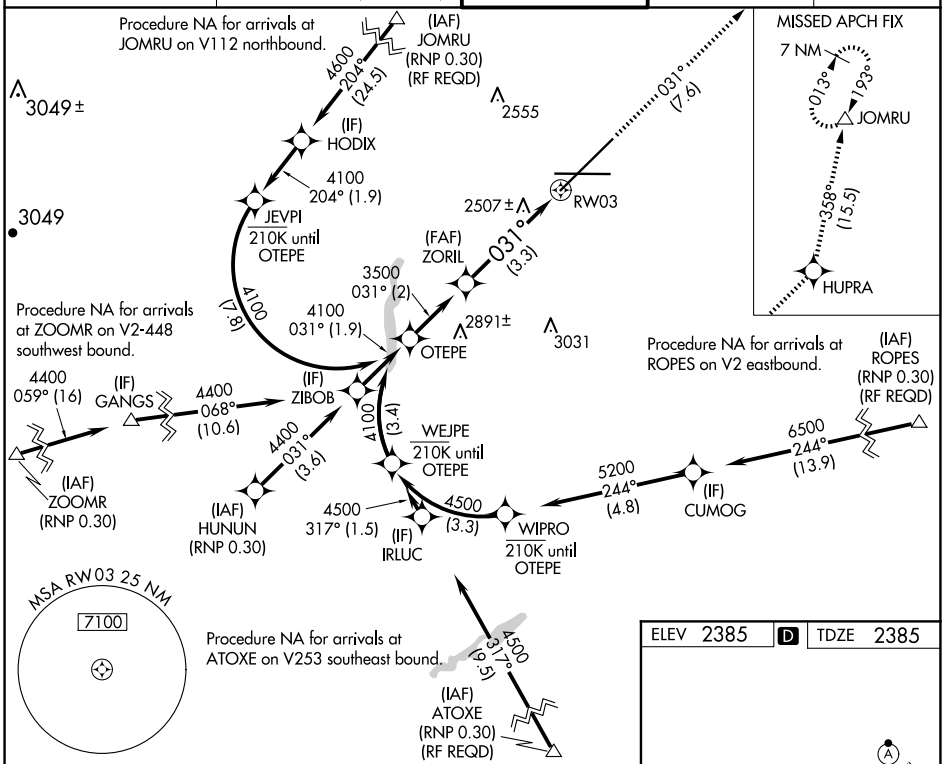

VGSI and RNAV glidepath not coincident
(VGSI Angle 3.00/TCH 69)

7000	HUPRA	tr 358°	JOMRU
tr 031°			

See planview for multiple IF locations.

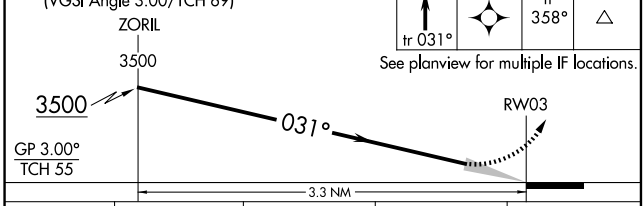

CATEGORY	A	B	C	D
RNP 0.11 DA	2716/26 331 (400-½)			
RNP 0.30 DA	2842/45 457 (500-⅞)			

AUTHORIZATION REQUIRED

ELEV 2385 D TDZE 2385

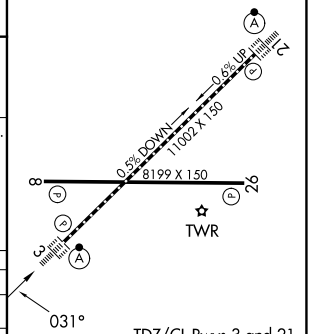

TDZ/CL Rwys 3 and 21
REIL Rwys 8 and 26
HIRL Rwy 3-21
MIRL Rwy 8-26

NW-1, 25 DEC 2025 to 22 JAN 2026

NW-1, 25 DEC 2025 to 22 JAN 2026