VALDOSTA, GEORGIA

TACAN Y RWY 19R

MOODY AFB (KVAD)

TACAN VAD Chan 80	APCH CRS 183°	Rwy ldg 8002 TDZE 231 Arpt Elev 233	[USAF]

* When ALS inop, increase CAT AB RVR to 55 and vis to 1 mile, CAT CDE vis to 1⅜ miles.

MALS A4

MISSED APPROACH: Climb to 3000 on VAD TACAN R-193 to WEEMS and hold.

ATIS ★	VALDOSTA APP CON ★	TOWER ★	GND CON
273.5	126.6 285.6	128.45 (CTAF) 257.625	138.95 275.8

Rwy 19R helicopter visibility reduction below RVR 40 not authorized.

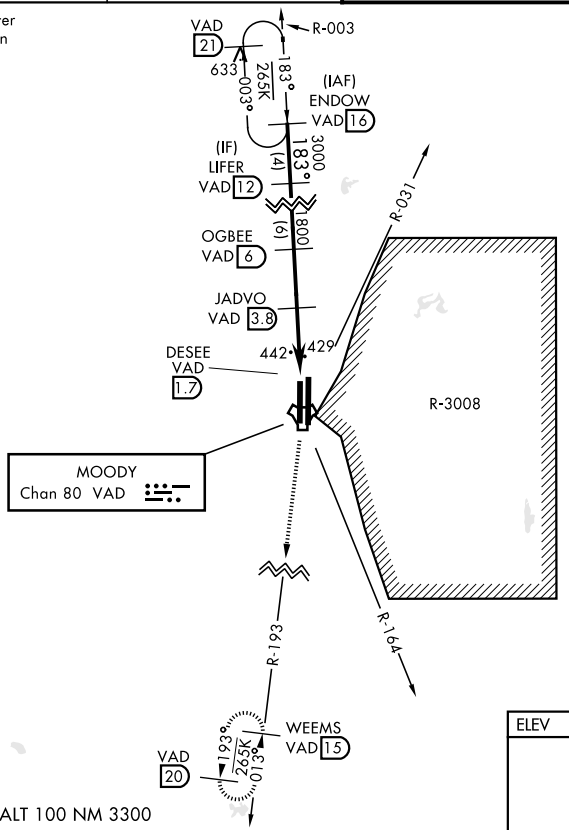

CAUTION: Remain west of VAD R-031 and VAD R-164 when R-3008 is active.

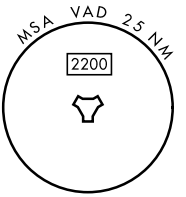

EMERG SAFE ALT 100 NM 3300

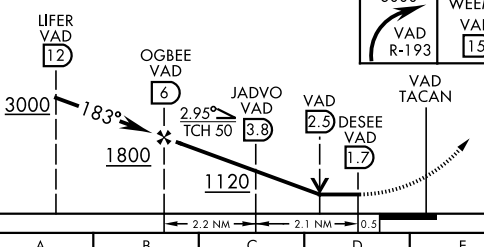

3000 VAD R-193	WEEMS VAD 15

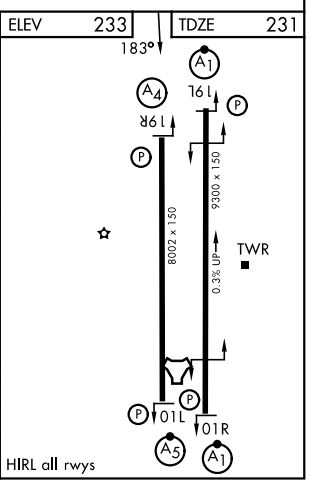

HIRL all rwys

CATEGORY	A	B	C	D	E
S-19R *	700/40 469 (500-¾)		700/50 469 (500-1)		
CIRCLING	760-1 527 (600-1)		800-1½ 567 (600-1½)	800-2 567 (600-2)	

SE-4, 25 DEC 2025 to 22 JAN 2026

SE-4, 25 DEC 2025 to 22 JAN 2026