SPRINGFIELD/CHICOPEE, MASSACHUSETTS

TACAN RWY 5

TACAN CEF Chan 87	APCH CRS 052°	Rwy ldg 10,395 TDZE 237 Arpt Elev 241	[USAF]	WESTOVER ARB METROPOLITAN (KCEF)

T * When ALS inop increase CAT AB RVR to 55 and vis to 1 mile, CAT CDE vis to 1¾ miles.
** Circling not authorized all CAT acft from RWY 23 clockwise to RWY 33.

ALSF-1 A1

MISSED APPROACH: Climb to 2700 on heading 048° to intercept CEF TACAN R-047 direct BELCH and hold.

ATIS ★	BRADLEY APP CON	TOWER ★	GND CON
127.525	125.35 281.5	134.85 (CTAF) L 348.75	118.35 275.8

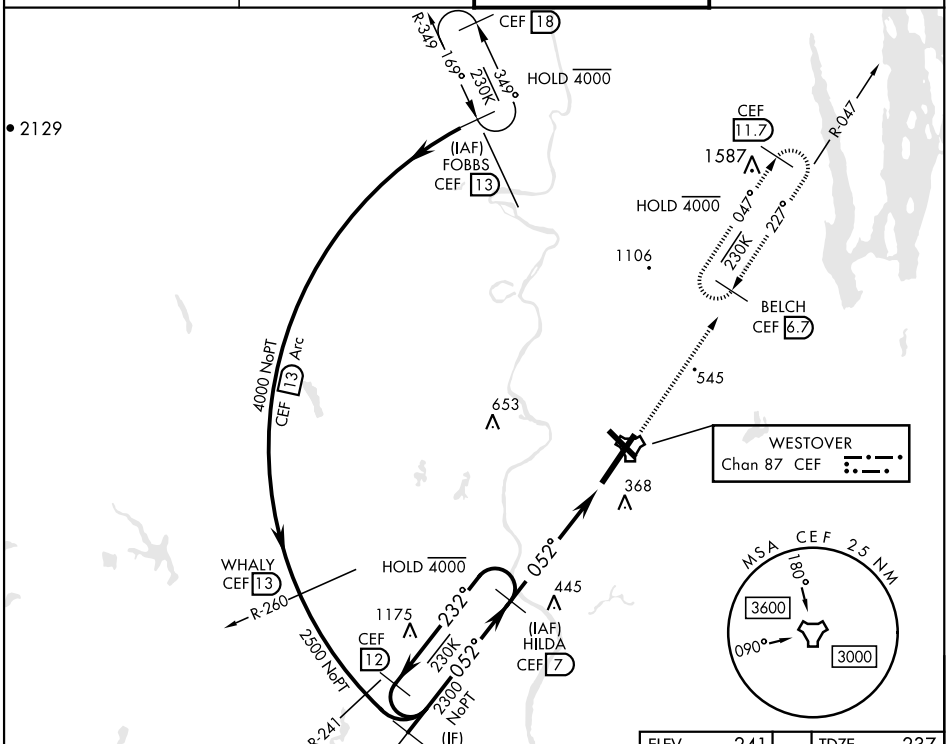

EMERG SAFE ALT 100 NM 6400

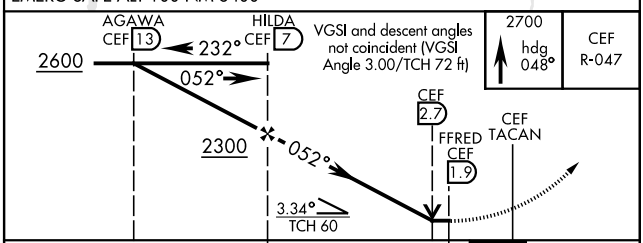

VGSI and descent angles not coincident (VGSI Angle 3.00/TCH 72 ft)

2700	CEF
hdg 048°	R-047

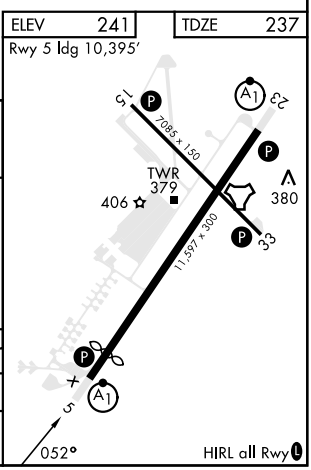

CATEGORY	A	B	C	D	E
S-5 *	840/24 603 (600-½)		840-1⅜ 603 (600-1⅜)		
C CIRCLING **	840-1 599 (600-1)		840-1¾ 599 (600-1¾)	1060-2¾ 819 (900-2¾)	1080-3 839 (900-3)

NE-1, 25 DEC 2025 to 22 JAN 2026
NE-1, 25 DEC 2025 to 22 JAN 2026