ILS or LOC RWY 6
BRADLEY INTL (BDL)

LOC/DME I-BDL	APP CRS	Rwy Ldg	9509
111.1	058°	TDZE	173
Chan 48		Apt Elev	173

RADAR required for procedure entry.

ALSF-2

MISSED APPROACH: Climb to 4000 then left turn direct BAF VORTAC and hold.

D-ATIS	BRADLEY APP CON	BRADLEY TOWER	GND CON
118.15	123.95 290.55 (061°-240°) 125.35 281.5 (241°-060°)	120.3 351.8	121.9 348.6

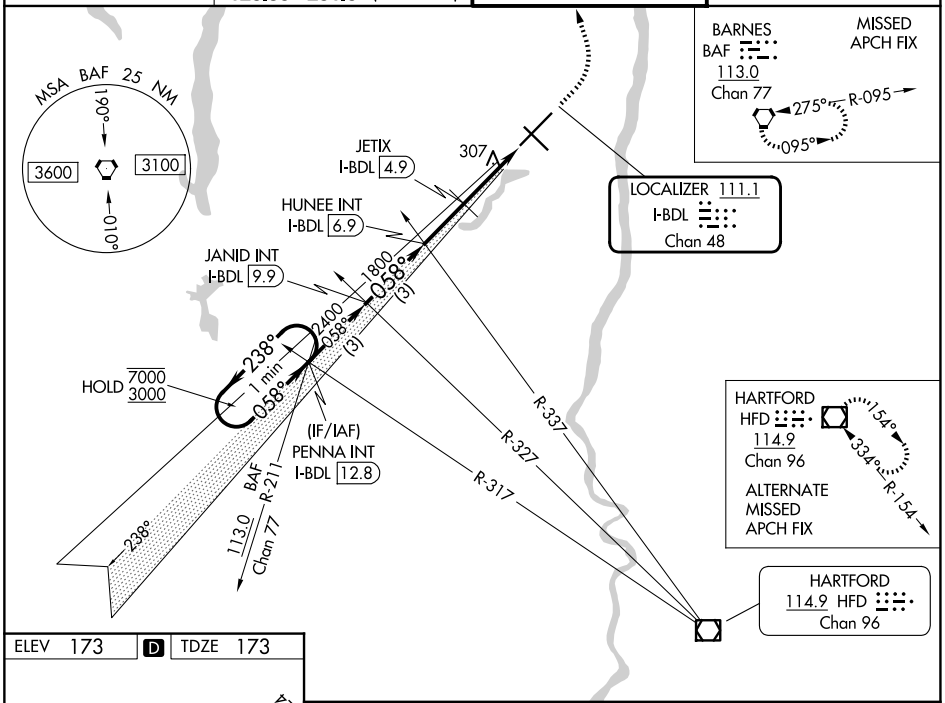

ELEV 173	D	TDZE 173

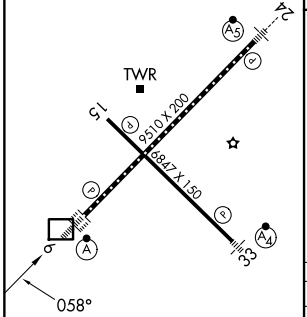

TDZ/CL Rwy 6 and 24
HIRL Rwys 6-24 and 15-33
REIL Rwys 6 and 15

FAF to MAP 4.9 NM					
Knots	60	90	120	150	180
Min:Sec	4:54	3:16	2:27	1:58	1:38

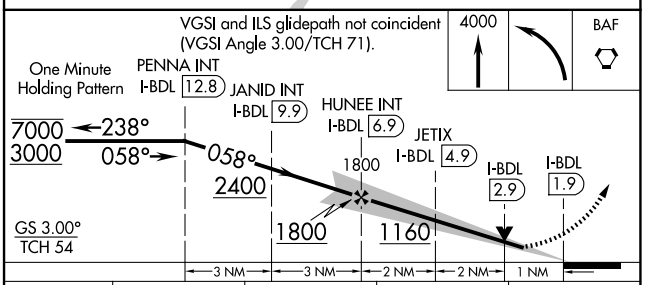

CATEGORY	A	B	C	D
S-ILS 6	373/18 200 (200-½)			
S-LOC 6	1160/40 987 (1000-¾)	1160/55 987 (1000-1)	1160-2½ 987 (1000-2½)	
JETIX FIX MINIMUMS (DME REQUIRED)				
S-LOC 6	560/24 387 (400-½)		560/35 387 (400-⅝)	

NE-1, 25 DEC 2025 to 22 JAN 2026