LOC RWY 19
CAPE MAY COUNTY (WWD)

LOC I-CEJ	APP CRS	Rwy ldg 5036
108.9	190°	TDZE 19
		Apt Elev 22

T
A NA

Circling NA for Cats C and D NE of Rwys 19 and 28. Rwy 19 helicopter visibility reduction below 1 SM NA. Circling Rwy 1 NA at night.

MISSED APPROACH: Climb to 1000 then climbing left turn to 2500 direct SIE VORTAC and hold.

AWOS-3PT	ATLANTIC CITY APP CON	CLNC DEL	UNICOM
118.275	124.6 327.125	121.7	122.7 (CTAF) L

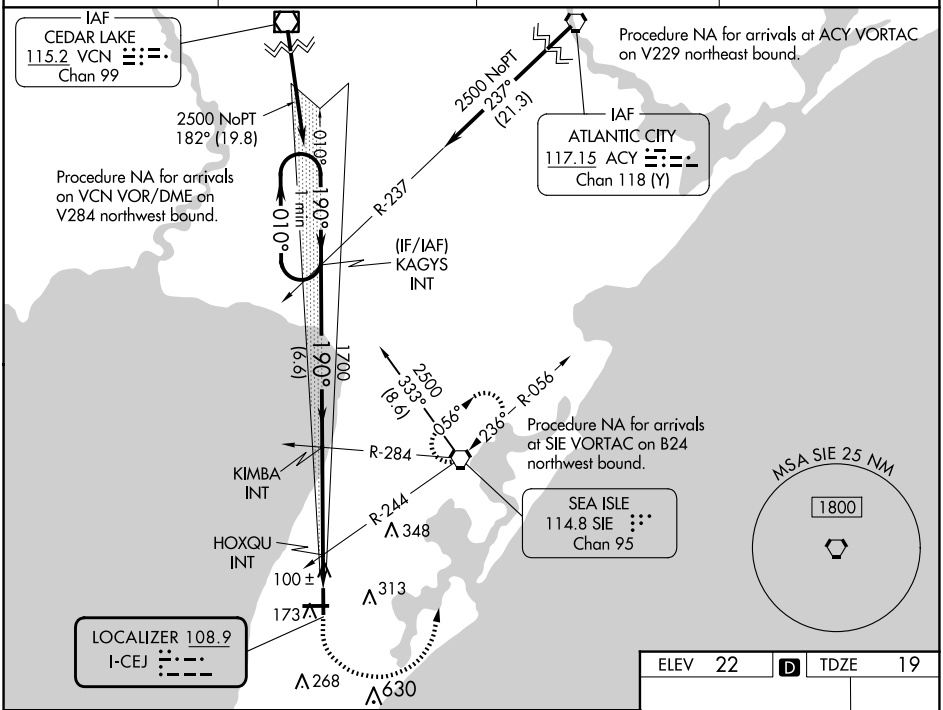

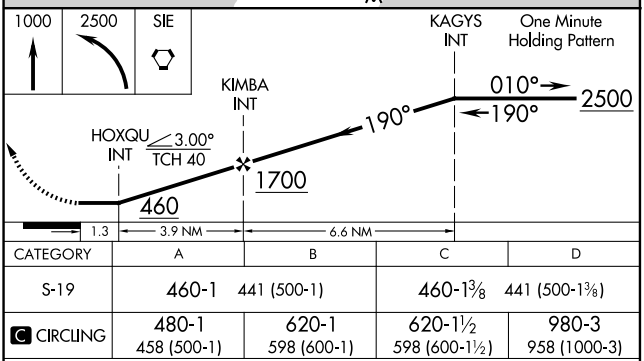

CATEGORY	A	B	C	D
S-19	460-1 441 (500-1)		460-1⅜ 441 (500-1⅜)	
C CIRCLING	480-1 458 (500-1)	620-1 598 (600-1)	620-1½ 598 (600-1½)	980-3 958 (1000-3)
HOXQU FIX MINIMUMS (DUAL VOR RECEIVERS REQUIRED)				
S-19	360-1 341 (400-1)			
C CIRCLING	480-1 458 (500-1)	620-1 598 (600-1)	620-1½ 598 (600-1½)	980-3 958 (1000-3)

ELEV 22 D TDZE 19

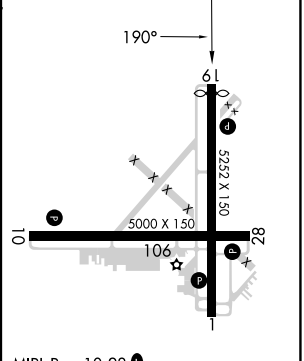

MIRL Rwy 10-28 L
HIRL Rwy 1-19 L

FAF to MAP 5.2 NM					
Knots	60	90	120	150	180
Min:Sec	5:12	3:28	2:36	2:05	1:44

NE-2, 25 DEC 2025 to 22 JAN 2026

NE-2, 25 DEC 2025 to 22 JAN 2026