VOR RWY 19
JACKSON HOLE (JAC)

VOR/DME JAC 115.4 Chan 101	APP CRS 193°	Rwy Ldg 6300 TDZE 6451 Apt Elev 6451

DME required. RADAR required for procedure entry at MOSSS.

Circling NA east of Rwy 1-19. Rwy 19 helicopter visibility reduction below RVR 4000 NA. Circling NA for Cat D. Inop table does not apply to S-19 Cat C/D. -21°C

MALS

MISSED APPROACH: Climb to 14000 on JAC VOR/DME R-192 to KICNE INT/26.6 DME and hold, continue climb-in-hold to 14000.

D-ATIS	SALT LAKE CENTER	JACKSON TOWER★	GND CON	UNICOM
120.625	133.25 285.6	118.075 (CTAF) L	124.55	122.95

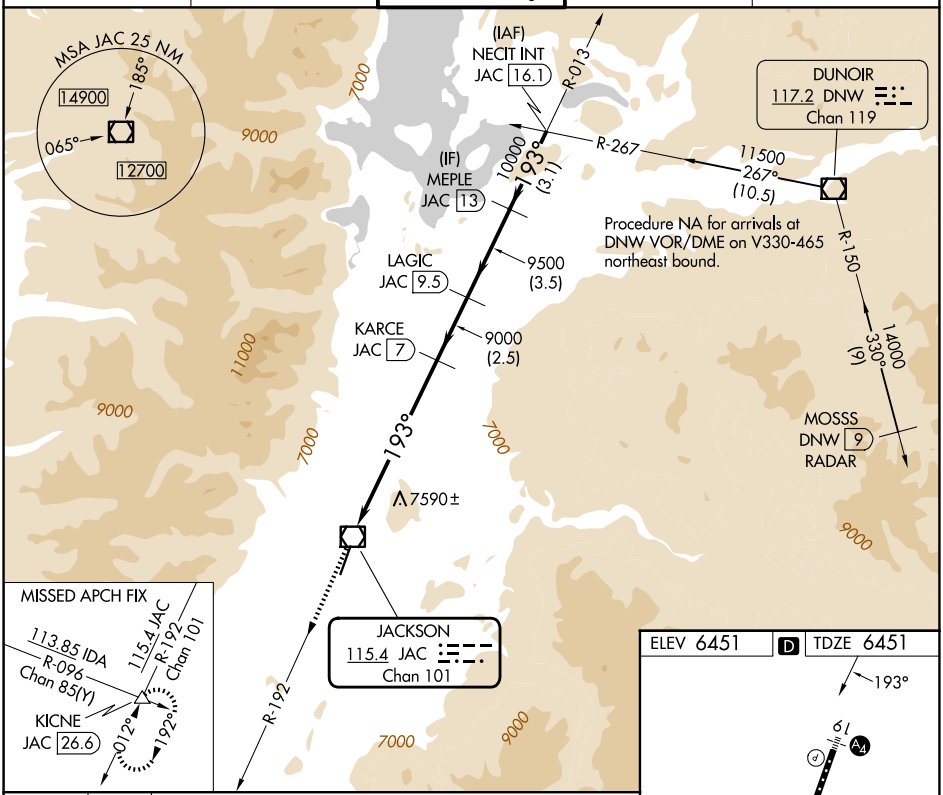

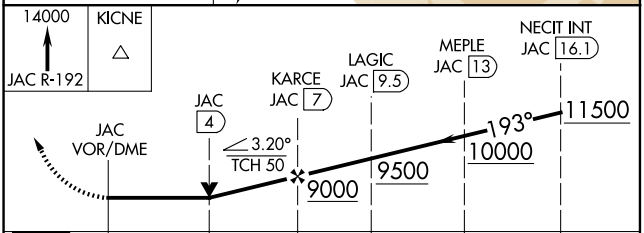

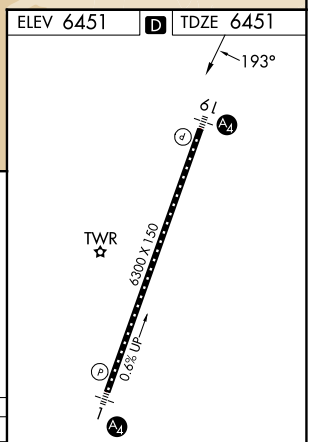

CL Rwy 1-19 L
HIRL Rwy 1-19 L

CATEGORY	A	B	C	D
S-19	7900/55 1449 (1500-1)	7900-1¼ 1449 (1500-1¼)	7900-3 1449 (1500-3)	
CIRCLING	7900-1¼ 1449 (1500-1¼)	7900-1½ 1449 (1500-1½)	7900-3 1449 (1500-3)	NA

NW-1, 25 DEC 2025 to 22 JAN 2026