APP CRS	Rwy Ldg	6301
289°	TDZE	6307
	Apt Elev	6349

RNAV (GPS) RWY 28
SANTA FE RGNL (SAF)

DME/DME RNP-0.3 NA.

MISSED APPROACH: Climbing left turn to 9200 direct LACRO and hold.

ATIS	ALBUQUERQUE CENTER	SANTA FE TOWER ★	GND CON	UNICOM
128.55	132.8 346.35	119.5 (CTAF) L 239.3	121.7	122.95

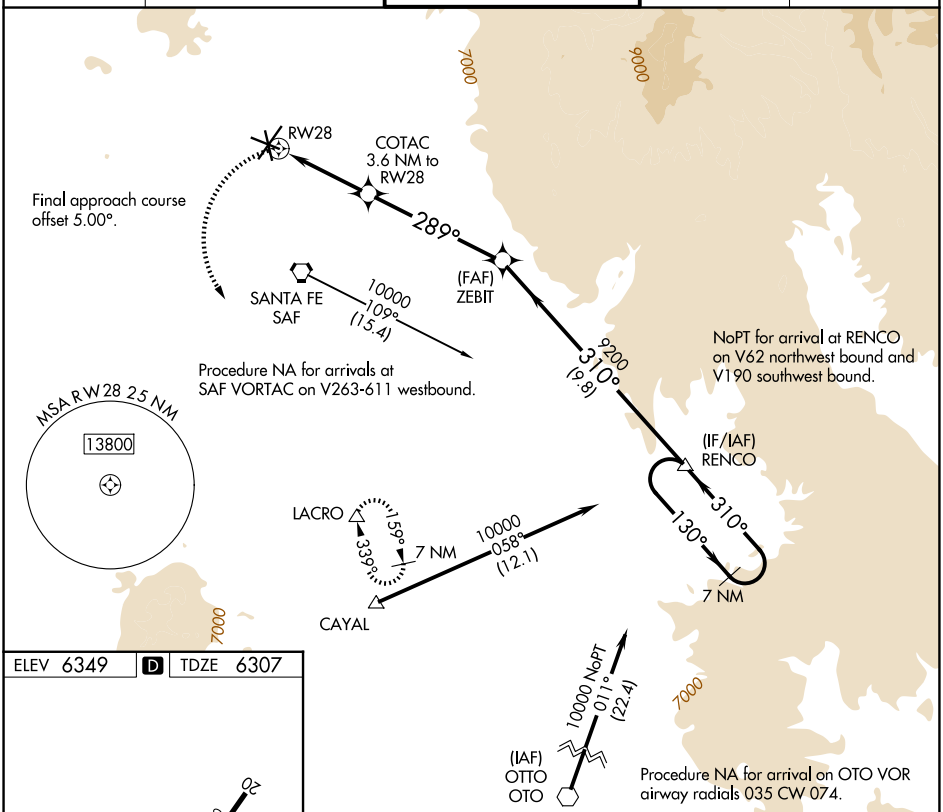

ELEV 6349 D TDZE 6307

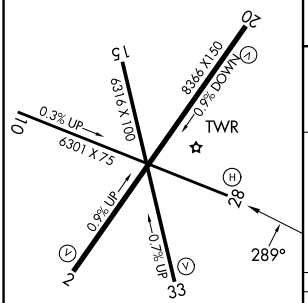

REIL Rwys 10, 15, 20 and 33
MIRL Rwys 2-20 and 15-33 L

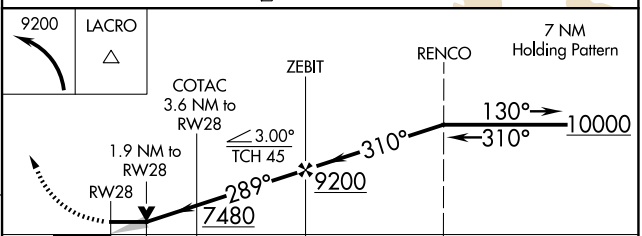

CATEGORY	A	B	C	D
LNAV MDA	6960-1 653 (700-1)		6960-1⅞ 653 (700-1⅞)	
CIRCLING	6960-1 611 (700-1)		7340-3 991 (1000-3)	7660-3 1311 (1400-3)

SW-1, 25 DEC 2025 to 22 JAN 2026
SW-1, 25 DEC 2025 to 22 JAN 2026