WAAS CH 56341 W15A	APP CRS 155°	Rwy Ldg 9000 TDZE 5523 Apt Elev 5551

RNAV (GPS) RWY 15
BERT MOONEY (BTM)

RNP APCH - GPS.

Circling NA northeast of Rwy 15-33. For inop ALS, increase LPV all Cats visibility to 2½ SM, increase LPV* Cat C/D visibility to ⅞ SM. Inop table does not apply to LNAV Cats C/D.

-24°C

MALSR

MISSED APPROACH: (Do not exceed 190K until 7100) Climb to 7100 then climbing right turn to 11000 direct CPN VOR/DME and hold, continue climb-in-hold to 11000.
*Missed approach requires minimum climb of 365 feet per NM to 8700.

ASOS	SALT LAKE CENTER	UNICOM
135.175	132.4 338.3	123.0 (CTAF) L

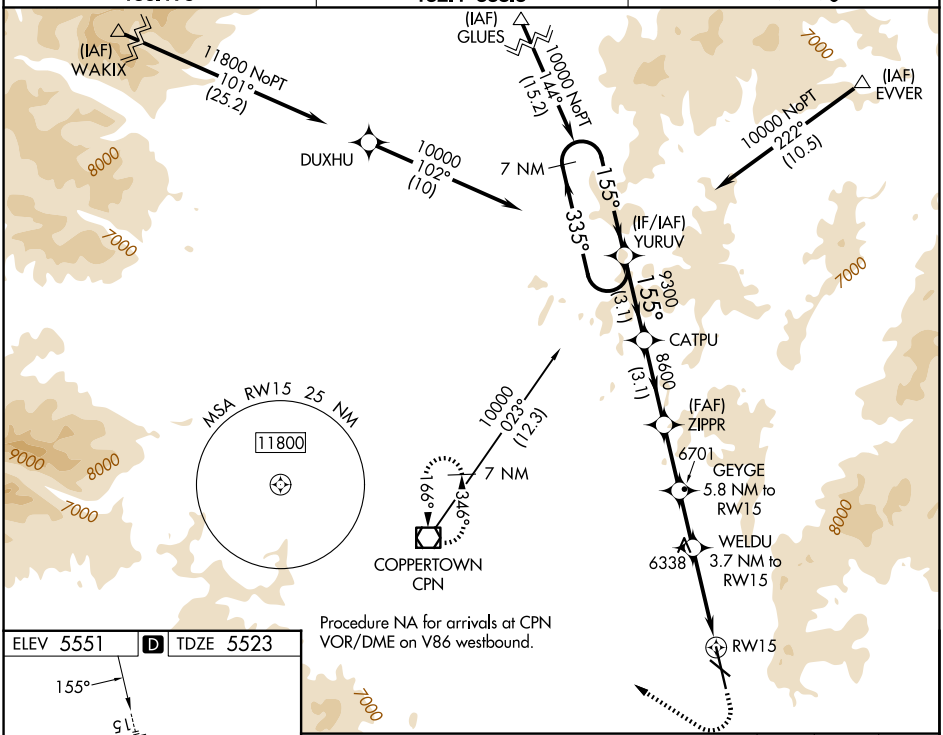

Procedure NA for arrivals at CPN VOR/DME on V86 westbound.

ELEV 5551 D TDZE 5523

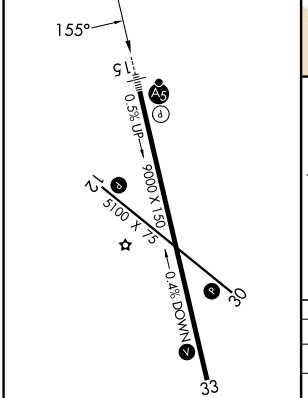

REIL Rwys 12 and 30 L
MIRL Rwys 12-30 and 15-33 L

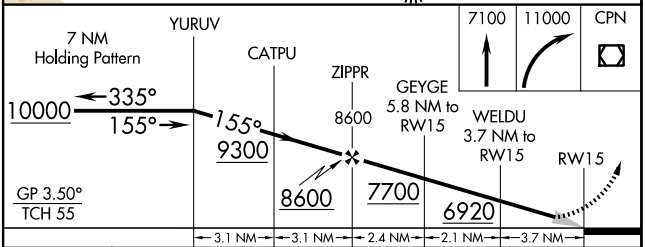

CATEGORY	A	B	C	D
LPV DA	6281-1⅞ 758 (800-1⅞)			
LPV DA*	5825-½ 302 (300-½)			
LNAV MDA	6780-¾ 1257 (1300-¾)	6780-1 1257 (1300-1)	6780-3 1257 (1300-3)	
CIRCLING	6780-1¼ 1229 (1300-1¼)		7060-3 1509 (1600-3)	7120-3 1569 (1600-3)

NW-1, 25 DEC 2025 to 22 JAN 2026