LOC I-PIA	APP CRS	Rwy Ldg 10104
109.9	309°	TDZE 650
		Apt Elev 661

ILS or LOC RWY 31
GENERAL DOWNING - PEORIA INTL (PIA)

DME required for procedure entry.

When local altimeter setting not received, use AAA altimeter setting: increase S-ILS 31 DA to 939 feet; increase all MDAs 100 feet and S-LOC 31 visibility CAT C/D/E to 1¼ SM and Circling visibility Cat C ¼ SM and Cat D ½ SM. Circling Rwy 13, 31 NA at night. For inop ALS, when using AAA altimeter setting, increase S-ILS 31 all Cats visibility to RVR 4500, S-LOC 31 visibility Cats C/D/E to 1⅝ SM. For inop ALS, increase S-ILS 31 Cat E visibility to RVR 4000 and S-LOC 31 Cats C/D/E to 1⅜ SM. DME from PIA VORTAC. DME use requires simultaneous reception of I-PIA and PIA DME. * RVR 1800 authorized with the use of FD or AP or HUD to DA. (NA when using AAA altimeter setting).

MALSR

MISSED APPROACH: Climb to 1200 then climbing left turn to 2400 direct PIA VORTAC and hold, continue climb-in-hold to 2400.

ATIS	SAINT LOUIS APP CON	PEORIA TOWER	GND CON	CLNC DEL
126.1 282.2	125.8 269.2	124.0 353.85	121.85 348.6	124.675 317.55

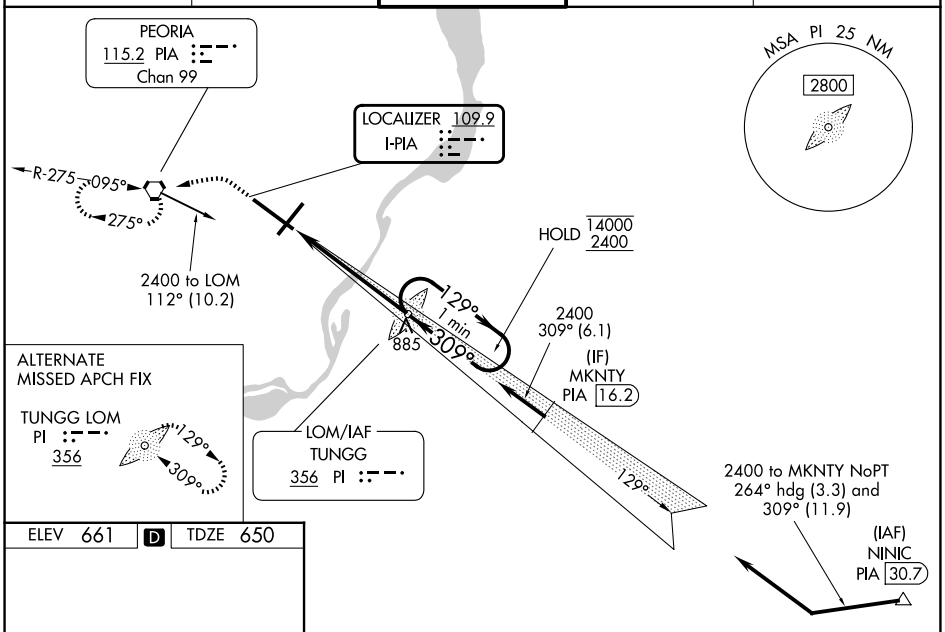

ELEV 661 D TDZE 650

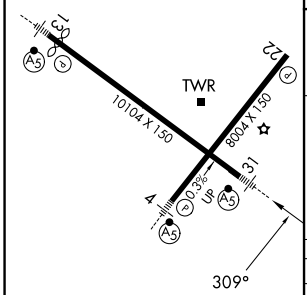

HIRL Rwys 4-22 and 13-31

FAF to MAP 5.2 NM

Knots	60	90	120	150	180
Min:Sec	5:12	3:28	2:36	2:05	1:44

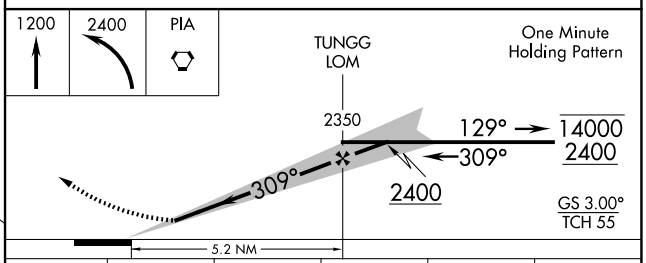

CATEGORY	A	B	C	D	E
S-ILS 31 *	850/24 200 (200-½)				
S-LOC 31	1120/24 470 (500-½)		1120/50 470 (500-1)		
CIRCLING	1160-1 499 (500-1)		1180-1½ 519 (600-1½)	1400-2¼ 739 (800-2¼)	1680-3 1019 (1100-3)

EC-3, 25 DEC 2025 to 22 JAN 2026