ILS or LOC RWY 17
PONCA CITY RGNL (PNC)

LOC/DME I-PNC	APP CRS	Rwy Ldg	7201
111.9	175°	TDZE	1004
Chan 56		Apt Elev	1009

DME required.

For inop ALS, increase S-LOC 17 visibility Cat C/D to 1⅜ SM. Autopilot coupled approach NA below 1570.

NA

MALSR

MISSED APPROACH: Climb to 2700 then right turn direct PER VORTAC and hold.

ASOS	KANSAS CITY CENTER	UNICOM
134.075	127.8 319.1	123.0 (CTAF) L

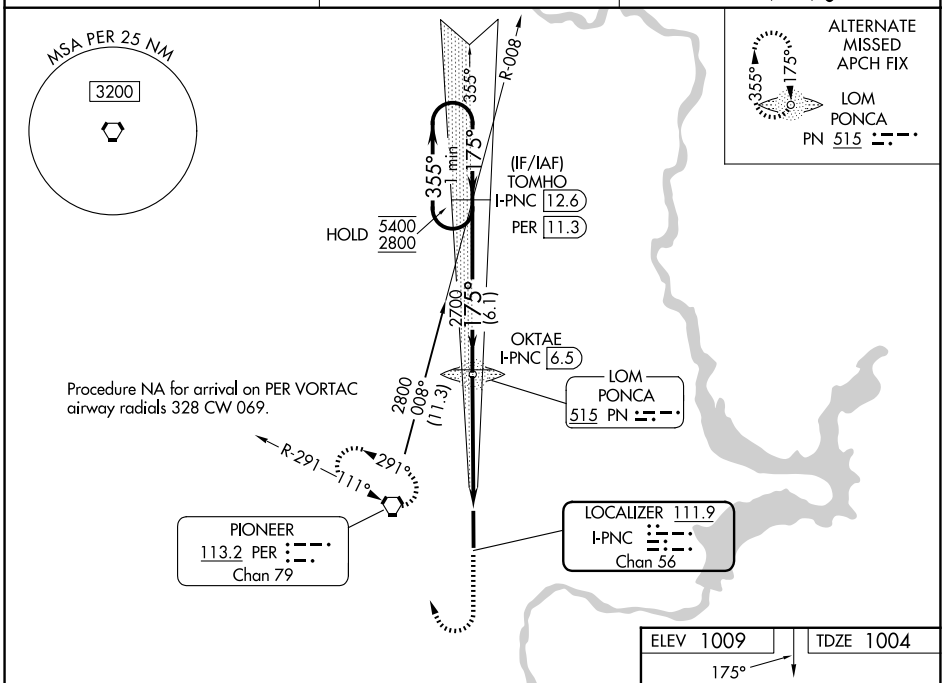

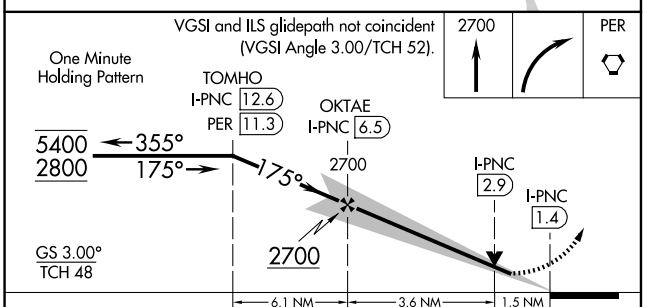

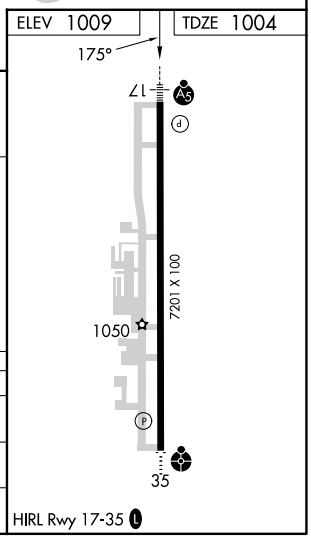

CATEGORY	A	B	C	D
S-ILS 17	1204-½ 200 (200-½)			
S-LOC 17	1520-½ 516 (600-½)		1520-1 516 (600-1)	
CIRCLING	1520-1 511 (600-1)	1580-1 571 (600-1)	1800-2¼ 791 (800-2¼)	1880-2¾ 871 (900-2¾)

SC-1, 25 DEC 2025 to 22 JAN 2026