WAAS CH 93808 W35A	APP CRS 355°	Rwy Ldg 7201 TDZE 1008 Apt Elev 1009

RNAV (GPS) RWY 35
PONCA CITY RGNL (PNC)

RNP APCH - GPS.

For uncompensated Baro-VNAV systems, LNAV/VNAV NA below -16°C or above 54°C. Baro-VNAV and VDP NA when using WLD altimeter setting. When local altimeter setting not received, use WLD altimeter setting and increase LPV DA to 1377 feet and all visibilities ¼ SM. Increase LNAV/VNAV DA to 1560 feet and all visibilities ⅛ SM. Increase all MDAs 100 feet and LNAV visibility Cat C/D ⅜ SM, and Circling visibility Cat C/D ½ SM.

ODALS

MISSED APPROACH: Climb to 2800 direct TOMHO and hold.

ASOS	KANSAS CITY CENTER	UNICOM
134.075	127.8 319.1	123.0 (CTAF) L

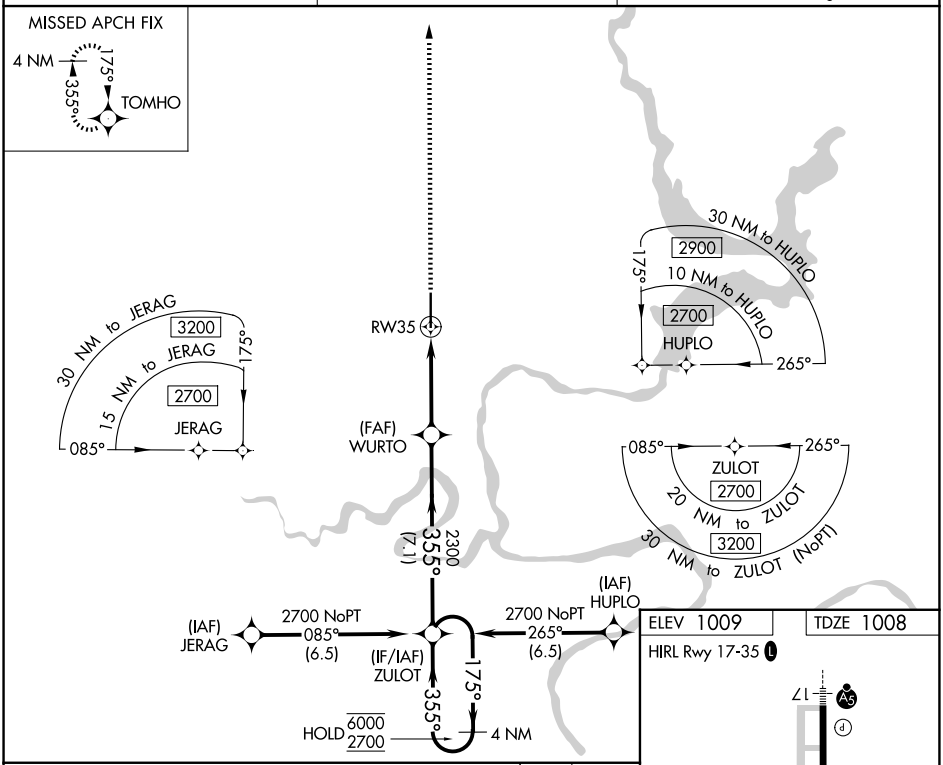

ELEV 1009 TDZE 1008

HIRL Rwy 17-35 L

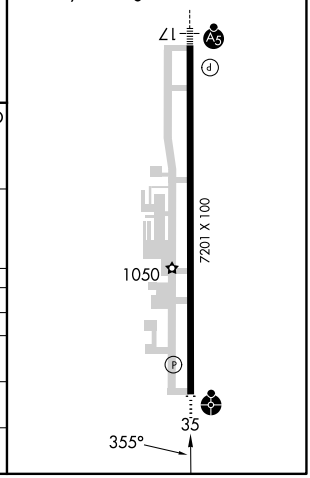

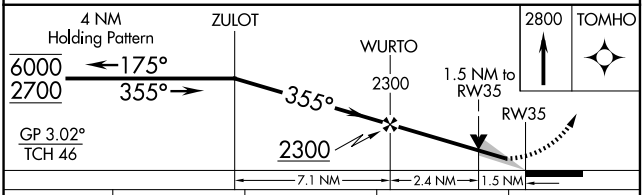

CATEGORY	A	B	C	D
LPV DA	1295-¾ 287 (300-¾)			
LNAV/VNAV DA	1478-1¼ 470 (500-1¼)			
LNAV MDA	1540-¾ 532 (600-¾)		1540-1⅜ 532 (600-1⅜)	
CIRCLING	1540-1 531 (600-1)	1580-1 571 (600-1)	1800-2¼ 791 (800-2¼)	1880-2¾ 871 (900-2¾)

SC-1, 25 DEC 2025 to 22 JAN 2026

SC-1, 25 DEC 2025 to 22 JAN 2026