WAAS CH 61115 W28A	APP CRS 284°	Rwy Ldg 8204 TDZE 5459 Apt Elev 5516

RNAV (GPS) RWY 28
CENTRAL WYOMING RGNL (RIW)

RNP APCH - GPS.

Baro-VNAV and VDP NA when using Lander altimeter setting. For uncompensated Baro-VNAV systems, LNAV/VNAV NA below -27°C or above 48°C. For inop MALSR, increase LNAV/VNAV all Cats visibility to ⅞ mile and LNAV Cat C and D visibility to 1 mile. When local altimeter setting not received, use Lander altimeter setting: increase LPV DA to 5713 feet, LNAV/VNAV DA to 5763 and all visibilities ⅛ mile; increase all MDA 60 feet and LNAV Cat C and D visibility ⅛ mile. For inop MALSR, when using Lander altimeter setting, increase LPV all Cats visibility to ⅞ mile and LNAV/VNAV all Cats visibility to 1 mile.

MALSR

MISSED APPROACH: Climb to 7900 direct TIDHU and hold.

ASOS	SALT LAKE CENTER	UNICOM
121.425	133.25 285.6	122.8 (CTAF) L

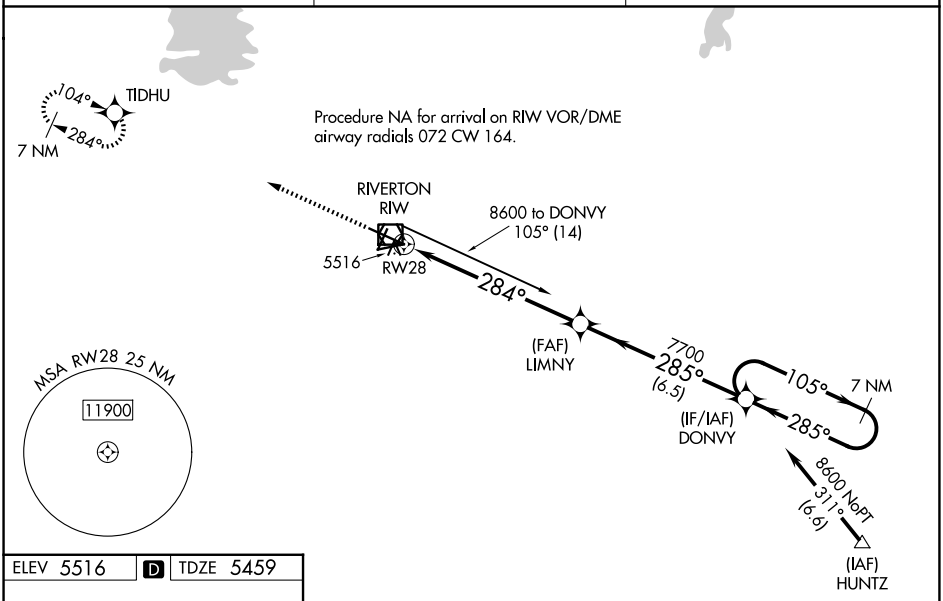

ELEV 5516 D TDZE 5459

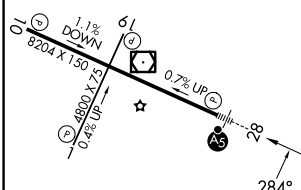

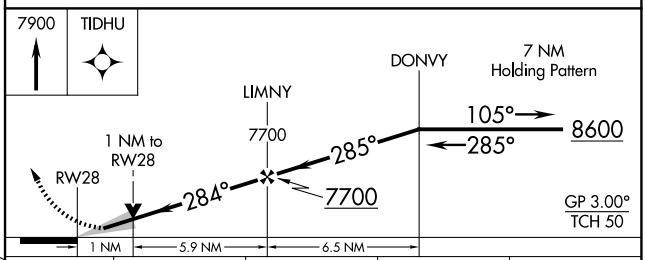

CATEGORY		A	B	C	D
LPV	DA	5659-½ 200 (200-½)			
LNAV/VNAV	DA	5709-½ 250 (200-½)			
LNAV	MDA	5820-½ 361 (400-½)		5820-⅝ 361 (400-⅝)	
CIRCLING		6000-1 484 (500-1)		6000-1½ 484 (500-1½)	6120-2 604 (700-2)

REIL Rwys 1, 10, and 19 L
MIRL Rwy 1-19 L
HIRL Rwy 10-28 L

NW-1, 25 DEC 2025 to 22 JAN 2026