WAAS CH 56629 W33A	APP CRS 326°	Rwy Ldg 3327 TDZE 66 Apt Elev 67

RNAV (GPS) RWY 33
MARTHA'S VINEYARD (MVY)

RNP APCH.

T A Baro-VNAV NA when using Hyannis altimeter setting. For uncompensated Baro-VNAV systems, LNAV/VNAV NA below -15°C or above 43°C. Rwy 33 helicopter visibility reduction below ¾ SM NA. When local altimeter setting not received, use Hyannis altimeter setting and increase LPV DA to 370 feet, LNAV/VNAV DA to 393 feet, and all visibility ⅛ SM, increase all MDA 60 feet and Cat C and D visibilities ¼ SM. Circling Rwy 15 NA at night. VDP NA with Hyannis altimeter setting.

MISSED APPROACH: Climb to 1400 then climbing left turn to 2000 direct BENNT and hold.

ATIS	BOSTON APP CON	VINEYARD TOWER ★	GND CON	UNICOM
126.25	133.75	121.4 (CTAF) L	124.35	122.95

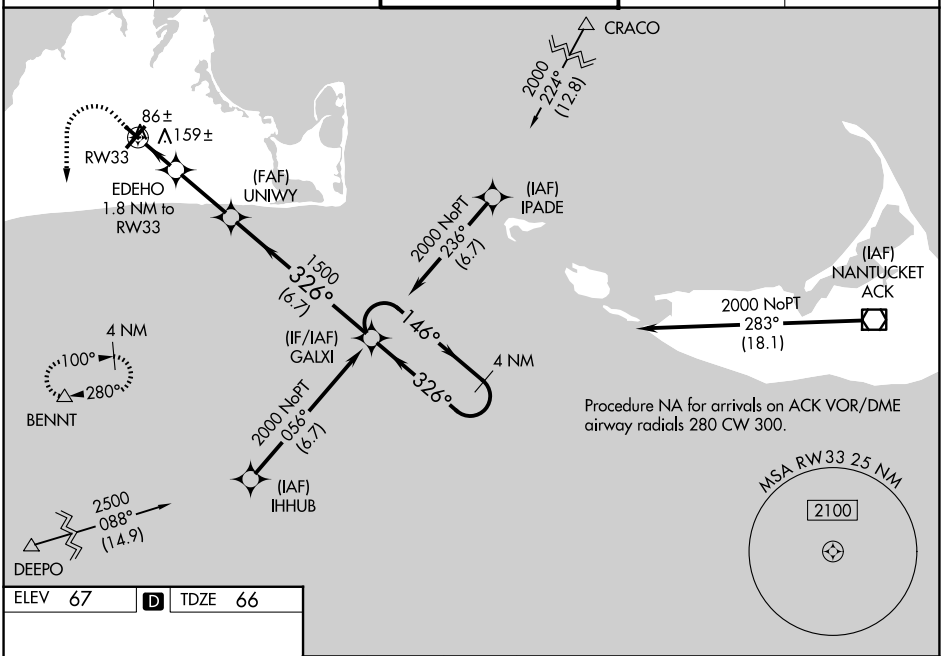

ELEV 67 D TDZE 66

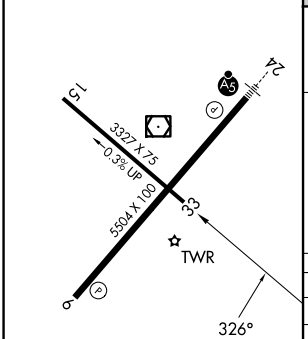

HIRL Rwy 6-24 L
MIRL Rwy 15-33 L
REIL Rwy 6
REIL Rwy 33 L

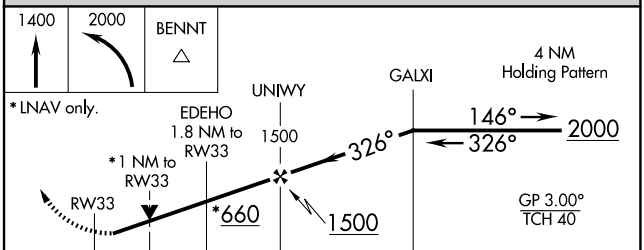

CATEGORY	A	B	C	D
LPV DA		316-1	250 (300-1)	
LNAV/VNAV DA		339-1	273 (300-1)	
LNAV MDA		420-1	354 (400-1)	
CIRCLING	500-1 433 (500-1)	540-1 473 (500-1)	700-1¾ 633 (700-1¾)	780-2¼ 713 (800-2¼)

NE-1, 25 DEC 2025 to 22 JAN 2026
NE-1, 25 DEC 2025 to 22 JAN 2026