WAAS CH 70408 W36A	APP CRS 003°	Rwy Ldg 5001 TDZE 662 Apt Elev 663

RNAV (GPS) RWY 36
GREATER PORTSMOUTH RGNL (PMH)

When local altimeter setting not received, use Huntington altimeter setting and increase DA to 1008 feet and LPV visibility ¼ SM all Cats; increase all MDA 100 feet and LNAV Cat B visibility ¼ SM, Cat C/D visibility ½ SM and increase Circling visibility ¼ SM all Cats. Visibility reduction by helicopters NA. DME/DME RNP-0.3 NA.

MISSED APPROACH: Climb to 3000 direct MEGGE and hold.

AWOS-3PT	HUNTINGTON APP CON	UNICOM
125.175	128.4 270.1	122.8 (CTAF) L

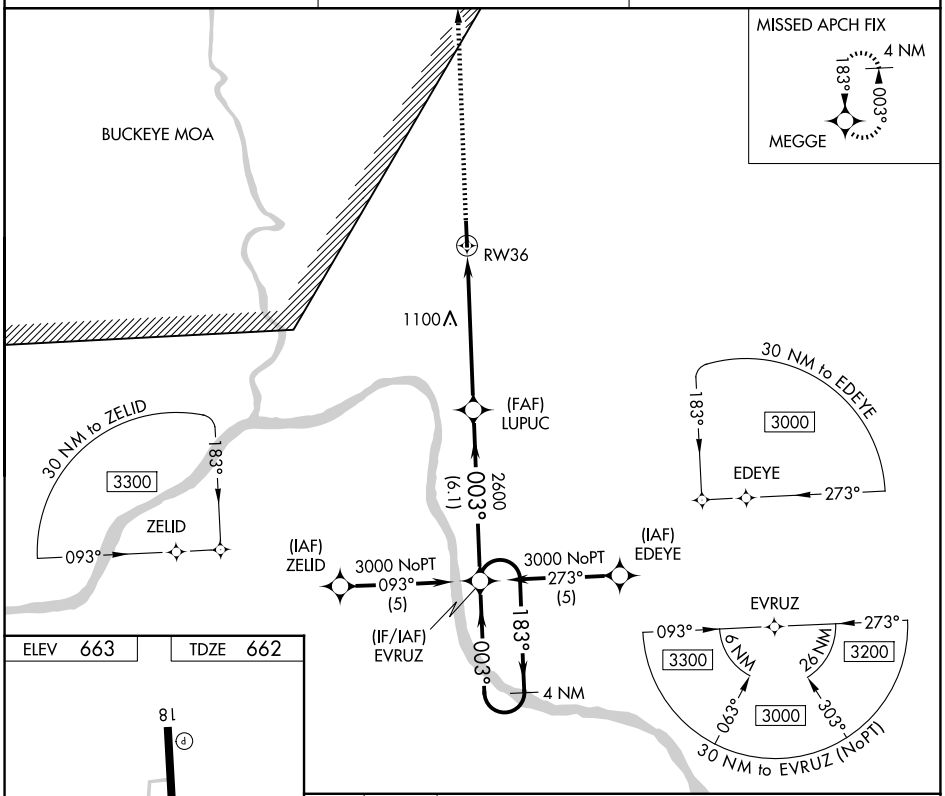

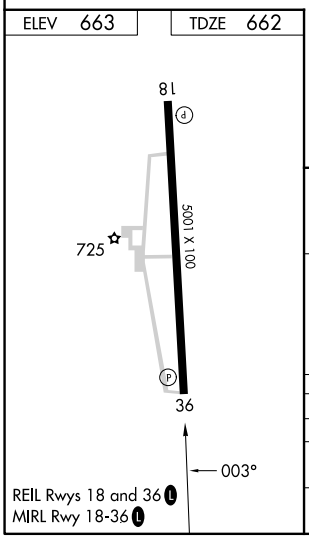

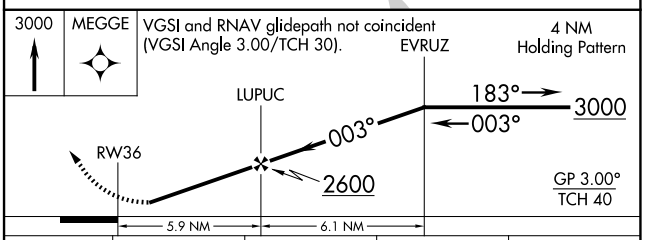

CATEGORY	A	B	C	D
LPV DA	912-1 250 (300-1)			
LNAV MDA	1400-1 738 (800-1)		1400-2 738 (800-2)	1400-2¼ 738 (800-2¼)
CIRCLING	1400-1 737 (800-1)	1440-1 777 (800-1)	1440-2¼ 777 (800-2¼)	1540-2¾ 877 (900-2¾)