# LOC RWY 23

## MIDDLETOWN RGNL/HOOK FLD (MWO)

| LOC I-MWO | APP CRS | Rwy Ldg | 5801 |
|---|---|---|---|
| 111.1 | 233° | TDZE | 650 |
| | | Apt Elev | 651 |

ADF required.

NA Rwy 23 helicopter visibility reduction below ¾ SM NA. Circling NA to Rwys 8 and 26. Circling Rwy 5 NA at night. When local altimeter not received use MGY altimeter setting, increase all MDAs 80 feet and S-LOC 23 visibility Cats C and D ¼ SM.

MISSED APPROACH: Climb to 2600 then climbing left turn to 3000 direct ONIDA LOM and hold.

| AWOS-3PT | COLUMBUS APP CON | UNICOM |
|---|---|---|
| 120.025 | 118.85 269.275 | 123.0 (CTAF) L |

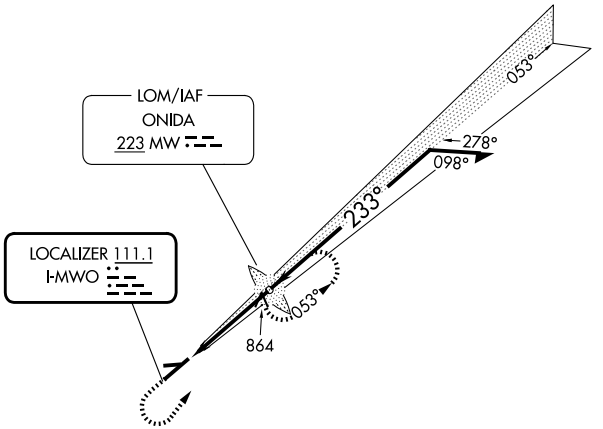




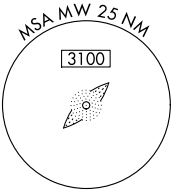


ELEV 651 TDZE 650

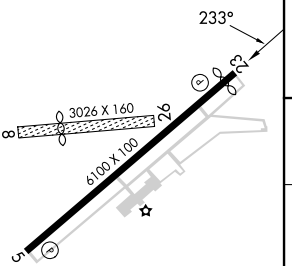


MIRL Rwy 5-23 L
REIL Rwys 5 and 23 L

| FAF to MAP 3.9 NM | | | | | |
|---|---|---|---|---|---|
| Knots | 60 | 90 | 120 | 150 | 180 |
| Min:Sec | 3:54 | 2:36 | 1:57 | 1:34 | 1:18 |

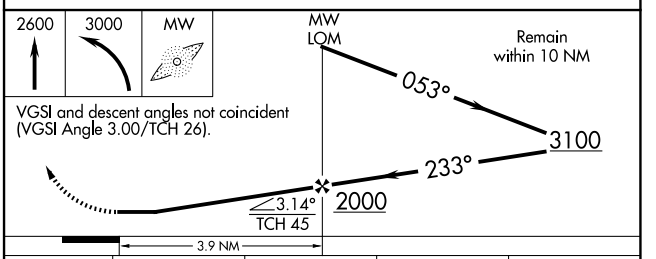


VGSI and descent angles not coincident (VGSI Angle 3.00/TCH 26).

| CATEGORY | A | B | C | D |
|---|---|---|---|---|
| S-LOC 23 | 1140-1 | 490 (500-1) | 1140-1⅜ 490 (500-1⅜) | 1140-1½ 490 (500-1½) |
| CIRCLING | 1380-1 | 729 (800-1) | 1720-3 1069 (1100-3) | 1840-3 1189 (1200-3) |



EC-2, 25 DEC 2025 to 22 JAN 2026
EC-2, 25 DEC 2025 to 22 JAN 2026