RNAV (GPS) RWY 35L
WILEY POST (PWA)

WAAS CH 78437 W35B	APP CRS 355°	Rwy ldg 5001 TDZE 1277 Apt Elev 1300

RNP APCH-GPS.

ASR

MISSED APPROACH: Climb to 1700 then climbing left turn to 3400 direct BISKT and hold.

ATIS	OKE CITY APP CON	WILEY POST TOWER ★	GND CON	UNICOM
128.725	124.6 266.8	126.9 (CTAF) L 306.9	121.7	122.95

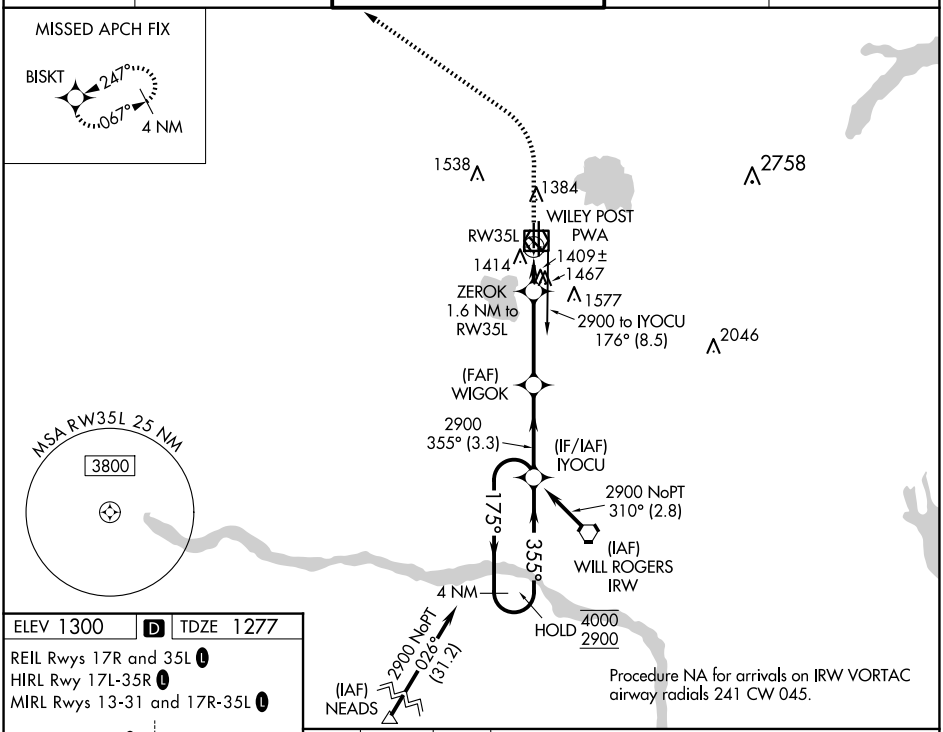

Procedure NA for arrivals on IRW VORTAC airway radials 241 CW 045.

ELEV 1300 | D | TDZE 1277

REIL Rwys 17R and 35L L
HIRL Rwy 17L-35R L
MIRL Rwys 13-31 and 17R-35L L

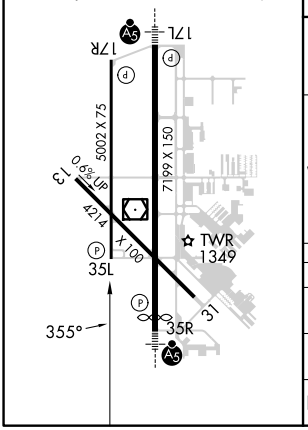

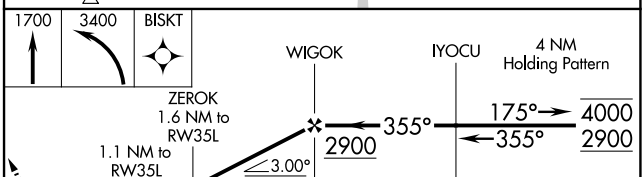

CATEGORY	A	B	C	D
LP MDA	1660-1 383 (400-1)		1660-1⅛ 383 (400-1⅛)	
LNAV MDA	1720-1 443 (500-1)		1720-1⅜ 443 (500-1⅜)	
C CIRCLING	1780-1 480 (500-1)		1880-1½ 580 (600-1½)	1880-2 580 (600-2)

SC-1, 25 DEC 2025 to 22 JAN 2026
SC-1, 25 DEC 2025 to 22 JAN 2026