APP CRS	Rwy Ldg	3604
203°	TDZE	591
	Apt Elev	597

RNAV (GPS) RWY 20
GARY/CHICAGO INTL (GYY)

GPS or RNP-0.3 required.
DME/DME RNP-0.3 NA.

MISSED APPROACH: Climb to 1500 then climbing left turn to 2400 direct HALIE WP and hold.

ATIS	CHICAGO APP CON	GARY TOWER ★	GND CON
134.575	133.1 285.6	125.6 (CTAF) L	121.9

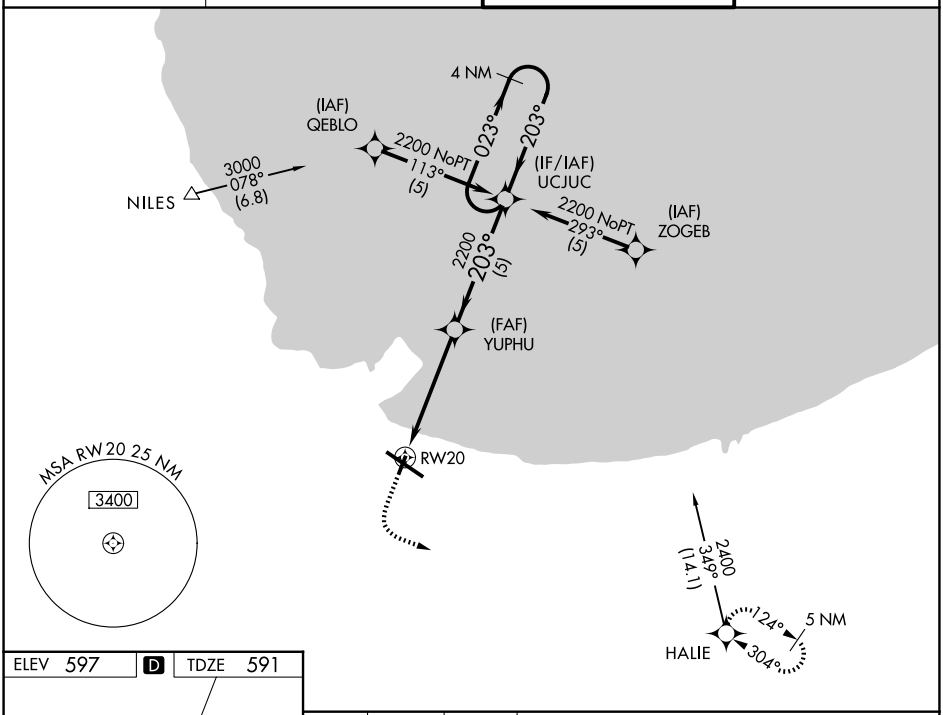

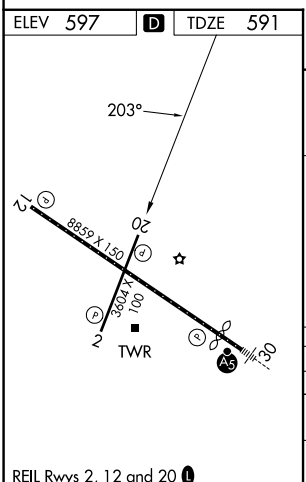

REIL Rwys 2, 12 and 20 L
HIRL Rwy 12-30 L
MIRL Rwy 2-20 L

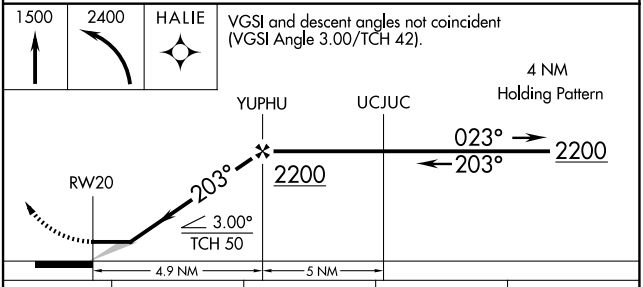

CATEGORY	A	B	C	D
GLS PA DA	NA			
LNAV/VNAV DA	NA			
LNAV MDA	1080-1 489 (500-1)		1080-1¼ 489 (500-1¼)	1080-1½ 489 (500-1½)
CIRCLING	1140-1 543 (600-1)	1180-1 583 (600-1)	1400-2¼ 803 (900-2¼)	1420-2¾ 823 (900-2¾)

EC-2, 25 DEC 2025 to 22 JAN 2026