LOC I-BLF	APP CRS	Rwy Ldg	4743
109.5	229°	TDZE	2857
		Apt Elev	2857

ILS or LOC RWY 23
MERCER COUNTY (BLF)

DME required.

T A NA Autopilot coupled approach NA below 3600 MSL. Circling NA southeast of Rwy 5-23. Rwy 23 helicopter visibility reduction below ¾ SM NA. Circling Rwy 5 NA at night.

MISSED APPROACH: Climb to 3700 then climbing right turn to 7000 on heading 318° and on BLF VOR/DME R-277 to KENYA INT/BLF 16.9 DME and hold, continue climb-in-hold to 7000.

ASOS	INDIANAPOLIS CENTER	CTAF
132.725	126.575 257.85	122.9 L

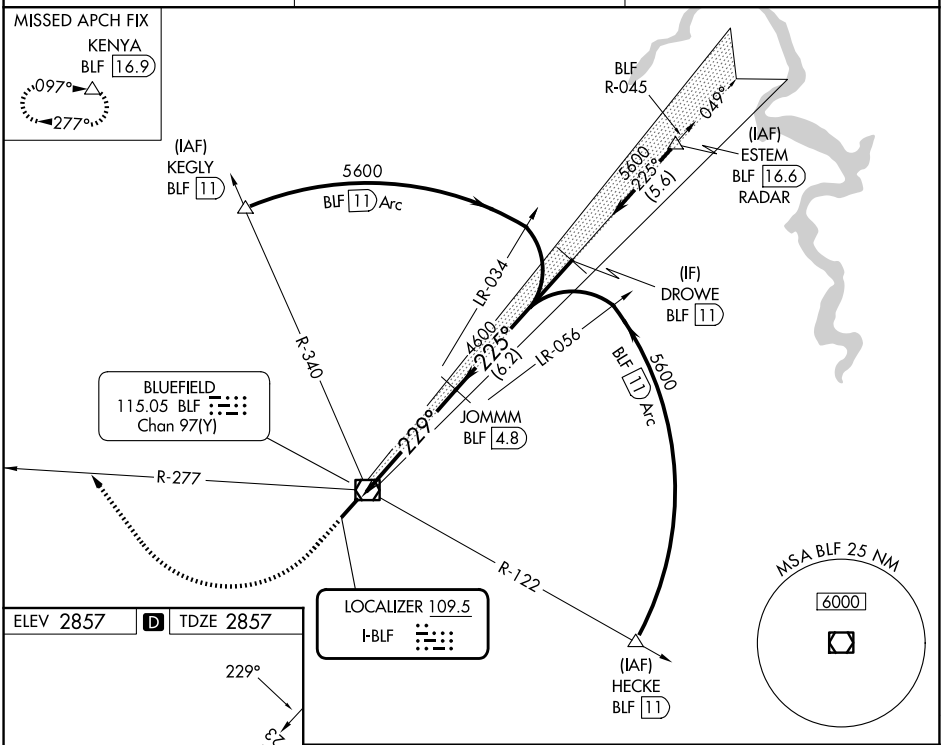

ELEV 2857 D TDZE 2857

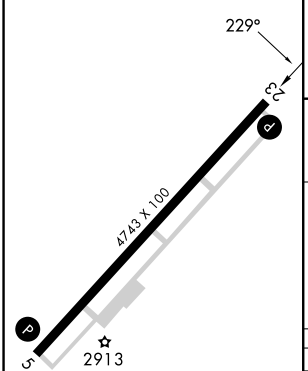

HIRL Rwy 5-23 L
REIL Rwys 5 and 23 L

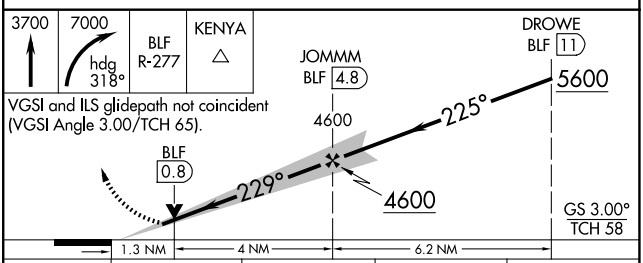

CATEGORY	A	B	C	D
S-ILS 23	3160-1 303 (400-1)			
S-LOC 23	3320-1 463 (500-1)		3320-1⅜ 463 (500-1⅜)	
CIRCLING	3380-1 523 (600-1)	3440-1 583 (600-1)	3640-2¼ 783 (800-2¼)	3760-3 903 (1000-3)

NE-4, 25 DEC 2025 to 22 JAN 2026
NE-4, 25 DEC 2025 to 22 JAN 2026