RNAV (GPS) Y RWY 35
VERNAL RGNL (VEL)

APP CRS	Rwy Ldg	7000
349°	TDZE	5274
	Apt Elev	5274

RNP APCH.

Circling NA west of Rwy 17-35. Rwy 35 helicopter visibility reduction below ¾ NA.

-26°C

MISSED APPROACH: Climb to 7000 then climbing right turn to 10000 direct OHAPE and hold.
*Missed approach requires minimum climb of 300 feet per NM to 7500.

ASOS	SALT LAKE CENTER	UNICOM
118.125	119.95 377.15	122.7 (CTAF) L

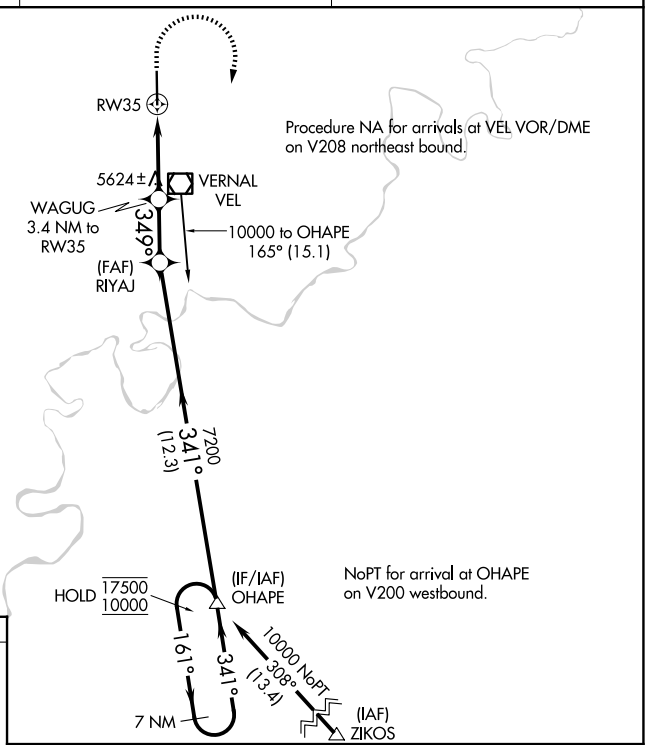

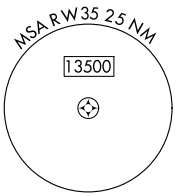

ELEV 5274	D	TDZE 5274

REIL Rwys 17 and 35 L
MIRL Rwy 17-35 L

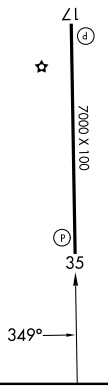

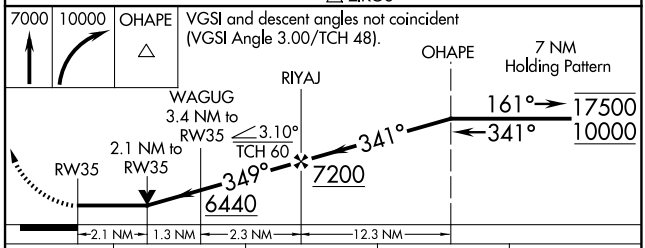

CATEGORY	A	B	C	D
LNAV MDA*	5980-1 706 (800-1)		5980-2 706 (800-2)	
LNAV MDA	6380-1¼ 1106 (1200-1¼)	6380-1½ 1106 (1200-1½)	6380-3 1106 (1200-3)	
CIRCLING	6380-1¼ 1106 (1200-1¼)	6380-1½ 1106 (1200-1½)	6380-3 1106 (1200-3)	6400-3 1126 (1200-3)

SW-4, 25 DEC 2025 to 22 JAN 2026
SW-4, 25 DEC 2025 to 22 JAN 2026