WAAS CH 78322 W17A	APP CRS 166°	Rwy Ldg 7000 TDZE 321 Apt Elev 321

RNAV (GPS) RWY 17
EASTERWOOD FLD (CLL)

RNP APCH.

For uncompensated Baro-VNAV systems, LNAV/VNAV NA below -3°C or above 54°C. Rwy 17 helicopter visibility reduction below ¾ SM NA.

MISSED APPROACH: Climb to 2000 direct JOTAD and hold.

ATIS	HOUSTON APP CON	EASTERWOOD TOWER ★	GND CON	UNICOM
126.85	134.3 360.85	118.5 (CTAF) L 284.7	128.7 284.7	122.95

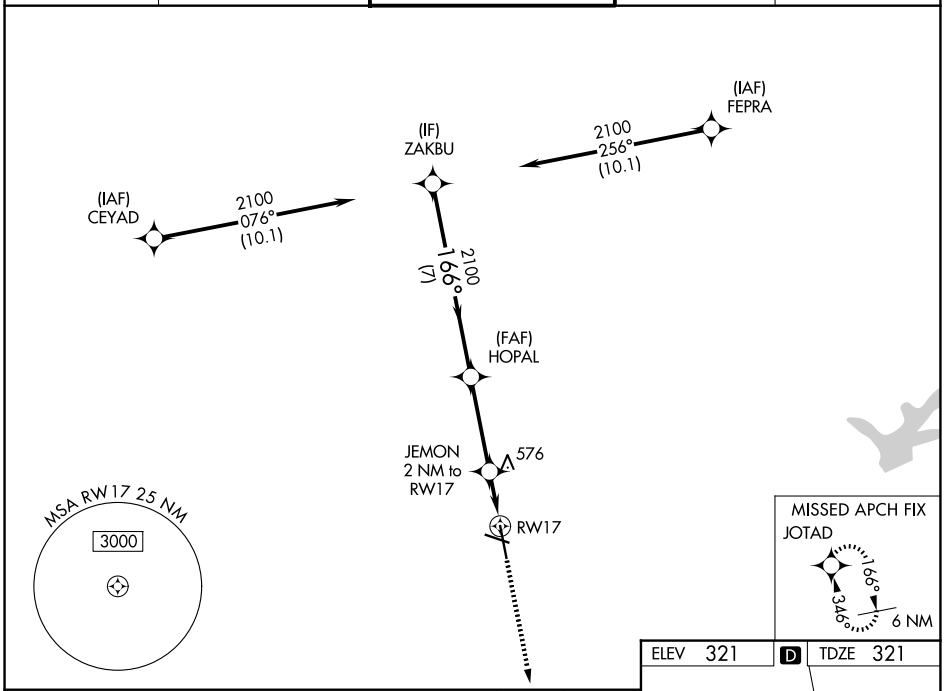

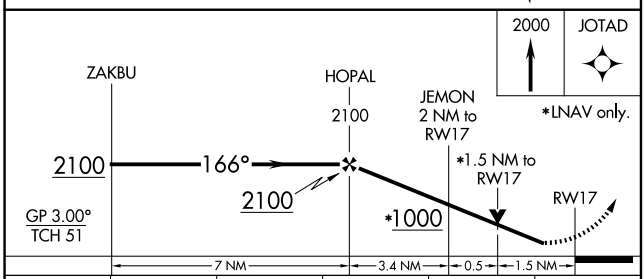

CATEGORY	A	B	C	D	E
LPV DA	571-¾ 250 (300-¾)				
LNAV/VNAV DA	637-1 316 (400-1)				
LNAV MDA	840-1 519 (600-1)		840-1⅜ 519 (600-1⅜)		
CIRCLING	860-1 539 (600-1)	880-1 559 (600-1)	1000-2 679 (700-2)	1180-2¾ 859 (900-2¾)	1180-3 859 (900-3)

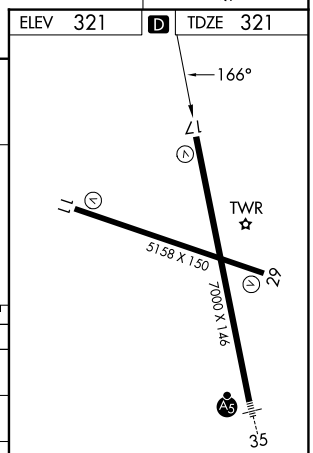

REIL Rwy 29
MIRL Rwy 11-29 L
HIRL Rwy 17-35 L

SC-5, 25 DEC 2025 to 22 JAN 2026