RNAV (GPS) X RWY 23
MORRISTOWN MUNI (MMU)

WAAS CH 49147 W23A	APP CRS 229°	Rwy Ldg 5998 TDZE 184 Apt Elev 187

RNP APCH - GPS.

For uncompensated Baro-VNAV systems, LNAV/VNAV NA below -15°C or above 54°C. Circling to Rwy 13, 31 NA at night. For inop ALS, increase LPV all Cats visibility to ⅞ and LNAV Cats C/D visibility to 1¾ SM.

MALSR

MISSED APPROACH: (Do not exceed 185K until BSPUR) Climb to 700 then climbing right turn to 3000 direct BSPUR and track 012° to EMRSN and hold.
* Missed approach requires minimum climb of 201 feet per NM to 1900.

ATIS	NEWARK APP CON	MORRISTOWN TOWER *	GND CON
124.25	127.6 379.9	118.1 L (CTAF) 353.9	134.2

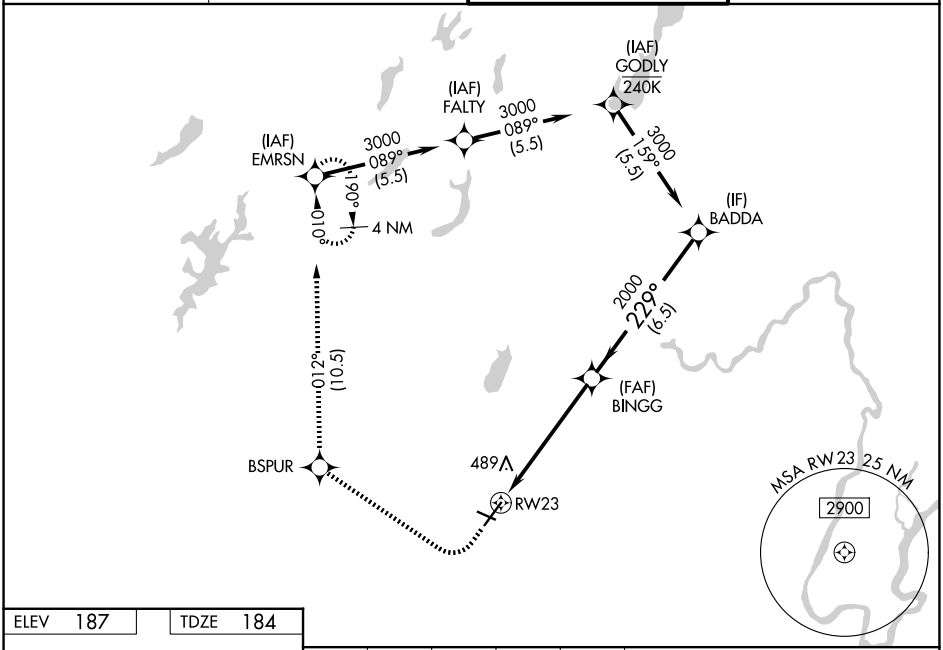

ELEV 187	TDZE 184

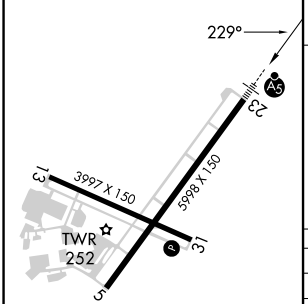

REIL Rwys 5 and 31 L
HIRL Rwy 5-23 L
MIRL 13-31 L

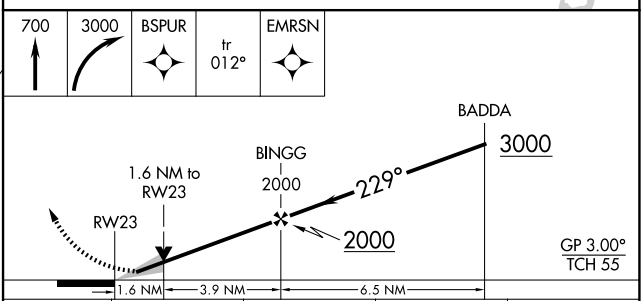

CATEGORY	A	B	C	D
LPV DA*	384-½ 200 (200-½)			
LPV DA	436-½ 252 (300-½)			
LNAV/VNAV DA	774-1¼ 590 (600-1¼)			
LNAV MDA	760-½ 576 (600-½)		760-1¼ 576 (600-1¼)	
CIRCLING	860-1 673 (700-1)	900-1 713 (800-1)	1000-2½ 813 (900-2½)	1240-3 1053 (1100-3)

NE-2, 25 DEC 2025 to 22 JAN 2026
NE-2, 25 DEC 2025 to 22 JAN 2026