APP CRS	Rwy Ldg	8500
276°	TDZE	142
	Apt Elev	142

RNAV (RNP) Z RWY 28
LAKELAND LINDER INTL (LAL)

RNP AR APCH - GPS.

For uncompensated Baro-VNAV systems, procedure NA below -15°C or above 54°C.

MISSED APPROACH: Climb to 600 then climbing right turn to 2000 direct PLUMY and hold.

ATIS	TAMPA APP CON	LAKELAND TOWER	GND CON
118.025	120.65 290.3	124.5 236.775	121.4

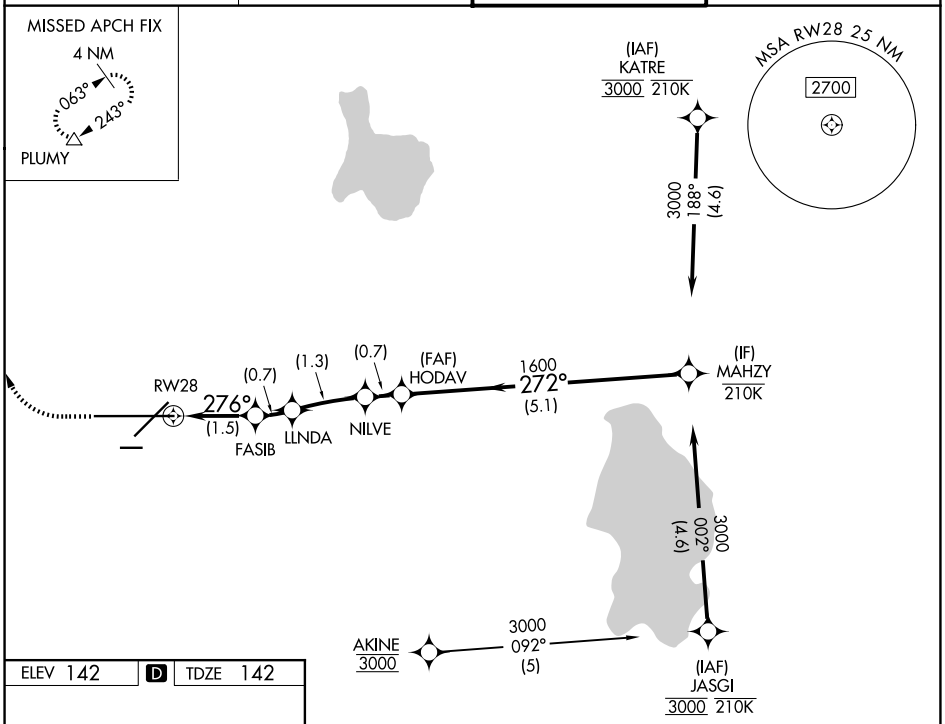

ELEV 142 | D | TDZE 142

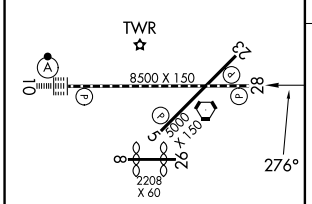

TDZ/CL Rwy 10
HIRL Rwys 5-23 and 10-28

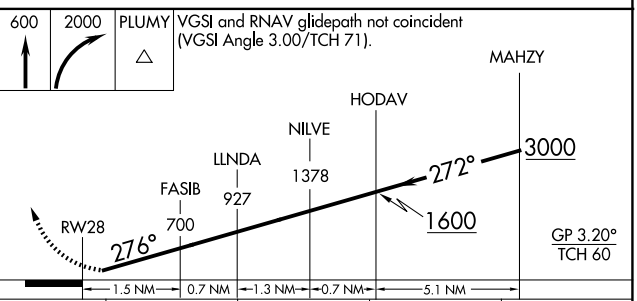

CATEGORY	A	B	C	D
RNP 0.30 DA	507/55 365 (400-1)			

AUTHORIZATION REQUIRED

SE-3, 25 DEC 2025 to 22 JAN 2026

SE-3, 25 DEC 2025 to 22 JAN 2026