APP CRS	Rwy Ldg	10000
216°	TDZE	1166
	Apt Elev	1189

RNAV (RNP) Z RWY 22
GRANT COUNTY INTL (MWH)

RNP AR APCH-GPS.

For uncompensated Baro-VNAV systems, procedure NA below -15°C or above 54°C.

MISSED APPROACH: Climb to 4000 on track 216° to ONPIC and hold.

ATIS	GRANT COUNTY APP CON ★	GRANT COUNTY TOWER ★	GND CON	UNICOM
119.05	126.4 379.95	118.25 (CTAF) (L) 257.8 (E) 128.0 257.8 (W)	121.9	122.95

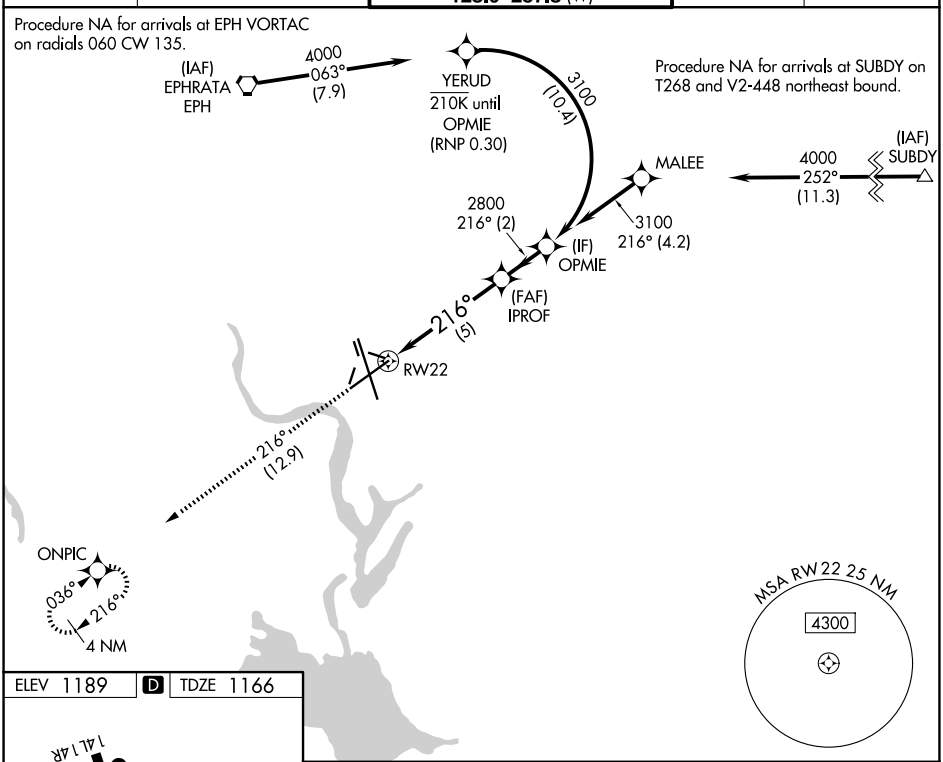

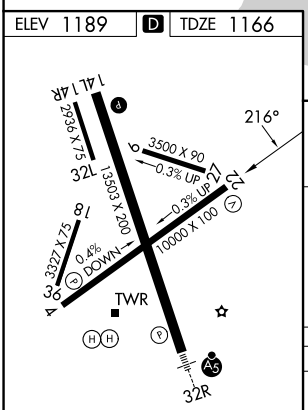

REIL Rwy 4 (L)
REIL Rwys 14L and 22
HIRL Rwy 14L-32R
MIRL Rwys 4-22 and 18-36

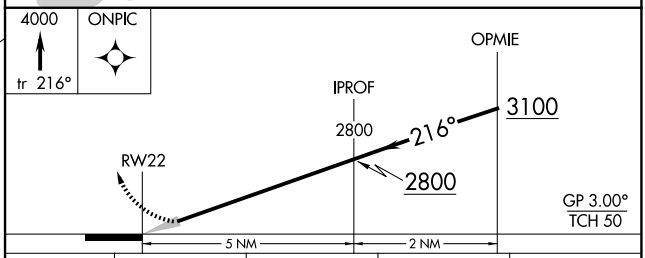

CATEGORY	A	B	C	D
RNP 0.10 DA	1421-¾ 255 (300-¾)			
RNP 0.30 DA	1508-1 342 (400-1)			

AUTHORIZATION REQUIRED

NW-1, 25 DEC 2025 to 22 JAN 2026