WAAS CH 58229 W23A	APP CRS 232°	Rwy ldg 3994 TDZE 770 Apt Elev 790

RNAV (GPS) RWY 23
MALONE-DUFORT (MAL)

RNP APCH - GPS.

Circling Rwy 5 NA at night. Baro-VNAV NA. Use Massena Intl-Richards Fld altimeter setting; when not received, use Adirondack Rgnl altimeter setting and increase LPV DA to 1208 feet; increase LNAV/VNAV DA to 1316 feet; increase all MDAs 60 feet. Increase LPV all Cats visibility ⅛ SM, LNAV/VNAV all Cats ¼ SM, LNAV Cat C ⅛ SM and Circling Cat C visibility ¼ SM.

NA

MISSED APPROACH: Climb to 3600 direct MITAH and hold.

AWOS-AV	MSS ASOS	BOSTON CENTER	UNICOM
122.8	128.075	135.25 377.1	122.8 (CTAF) L

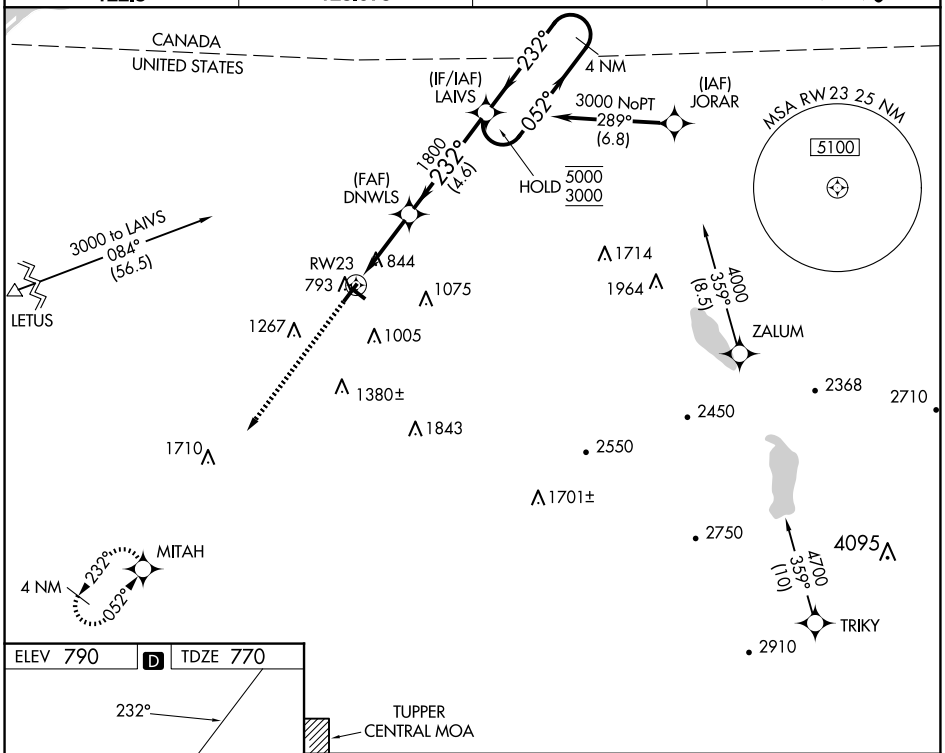

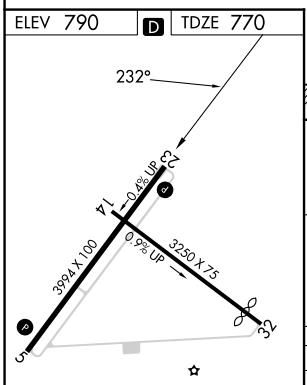

REIL Rwys 5 and 23
MIRL Rwy 5-23 and 14-32 L

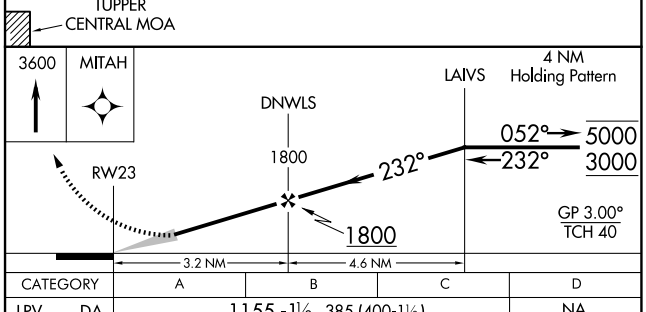

CATEGORY	A	B	C	D
LPV DA	1155 -1⅛ 385 (400-1⅛)			NA
LNAV/VNAV DA	1263-1⅜ 493 (500-1⅜)			NA
LNAV MDA	1240-1 470 (500-1)		1240-1⅜ 470 (500-1⅜)	NA
C CIRCLING	1460-1 670 (700-1)	1520-1 730 (800-1)	1720-2¾ 930 (1000-2¾)	NA

NE-2, 25 DEC 2025 to 22 JAN 2026

NE-2, 25 DEC 2025 to 22 JAN 2026