WAAS CH 45815 W24A	APP CRS 243°	Rwy Ldg 6547 TDZE 1156 Apt Elev 1156

RNAV (GPS) RWY 24
FORT DODGE RGNL (FOD)

RNP APCH.

Baro-VNAV and VDP NA when using Webster City altimeter setting. For uncompensated Baro-VNAV systems, LNAV/VNAV NA below -17°C or above 54°C. When local altimeter setting not received, use Webster City altimeter setting: increase LPV DA to 1448 feet; increase LNAV/VNAV DA to 1546 feet; increase all MDAs 60 feet and LNAV Cat C/D and Circling Cat C visibility ¼ mile.

MISSED APPROACH: Climb to 3000 direct GEGQI and hold.

AWOS-3PT	MINNEAPOLIS CENTER	UNICOM
118.775	134.0 288.3	123.0 (CTAF) L

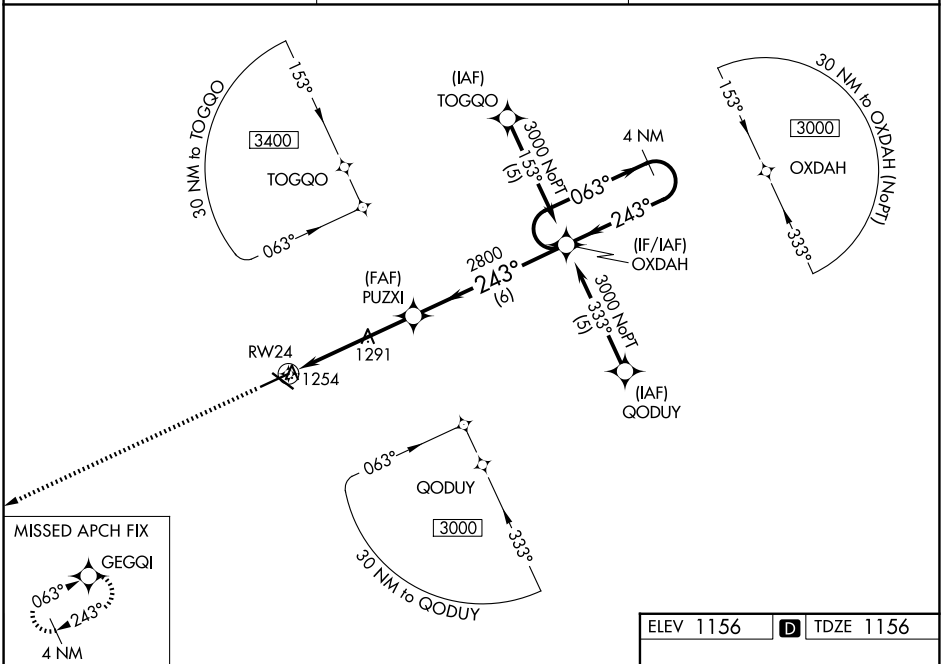

ELEV 1156 D TDZE 1156

3000 GEGQI

VGSI and RNAV glidepath not coincident (VGSI Angle 3.00/TCH 41).

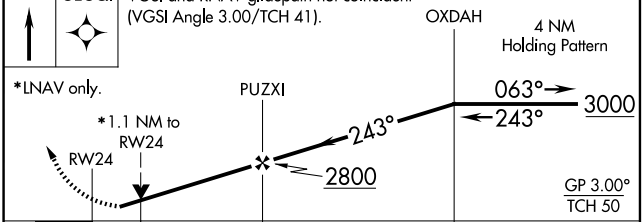

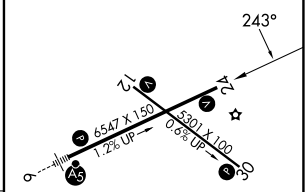

CATEGORY	A	B	C	D
LPV DA	1406-1 250 (300-1)			
LNAV/VNAV DA	1504-1¼ 348 (400-1¼)			
LNAV MDA	1560-1 404 (500-1)		1560-1⅛ 404 (500-1⅛)	1560-1¼ 404 (500-1¼)
CIRCLING	1560-1 404 (500-1)	1620-1 464 (500-1)	1740-1½ 584 (600-1½)	2080-3 924 (1000-3)

HIRL Rwy 6-24 L
MIRL Rwy 12-30 L
REIL Rwys 12, 24 and 30 L

NC-3, 25 DEC 2025 to 22 JAN 2026