WAAS CH 61015 W06A	APP CRS 063°	Rwy Ldg 6547 TDZE 1107 Apt Elev 1156

RNAV (GPS) RWY 6
FORT DODGE RGNL (FOD)

RNP APCH.

Baro-VNAV NA when using Webster City altimeter setting. For uncompensated Baro-VNAV systems, LNAV/VNAV NA below -17°C or above 54°C . VDP NA when using Webster City altimeter setting. When local altimeter setting not received, use Webster City altimeter setting: increase LPV DA to 1349 feet; increase LNAV/VNAV DA to 1567 feet and all Cats visibility ¼ SM; increase all MDAs 60 feet and LNAV Cats C/D and Circling Cat C visibility ¼ SM. For inoperative MALSR when using Webster City altimeter setting, increase LPV all Cats visibility to 1 mile.

MALSR

MISSED APPROACH: Climb to 3000 direct OXDAH and hold.

AWOS-3PT	MINNEAPOLIS CENTER	UNICOM
118.775	134.0 288.3	123.0 (CTAF) L

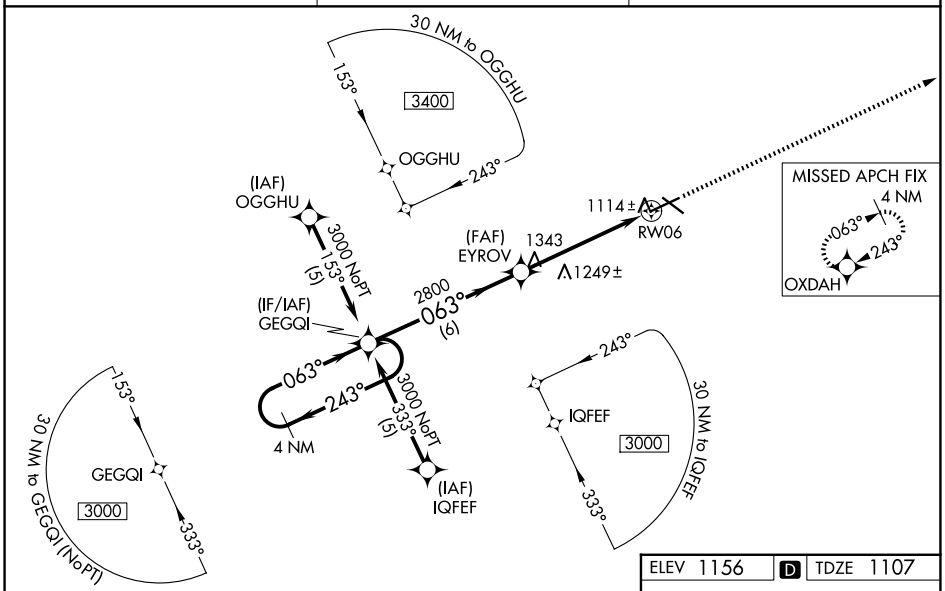

ELEV 1156 D TDZE 1107

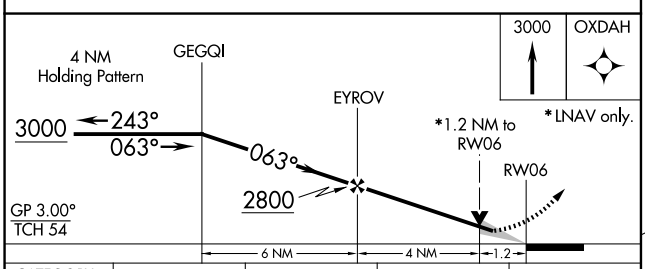

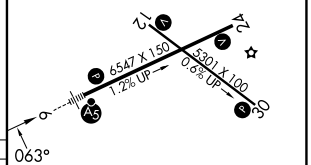

CATEGORY	A	B	C	D
LPV DA	1307-½ 200 (200-½)			
LNAV/VNAV DA	1525-1 418 (400-1)			
LNAV MDA	1500-½ 393 (400-½)			1500-1 393 (400-1)
CIRCLING	1560-1 404 (500-1)	1620-1 464 (500-1)	1740-1½ 584 (600-1½)	2080-3 924 (1000-3)

MIRL Rwy 12-30 L
HIRL Rwy 6-24 L
REIL Rwys 12, 24 and 30 L

NC-3, 25 DEC 2025 to 22 JAN 2026

NC-3, 25 DEC 2025 to 22 JAN 2026