APP CRS	Rwy Ldg	4000
135°	TDZE	85
	Apt Elev	95

RNAV (GPS) RWY 14
PORT HEIDEN (PTH)(PAPH)

RNP APCH.

Rwy 14 helicopter visibility reduction below 1 SM NA.

MISSED APPROACH: Climbing right turn to 2900 direct UPPIV and hold, continue climb-in-hold to 2900.

AWOS-3P	ANCHORAGE CENTER	CTAF
135.4	132.9 288.3	122.8 L

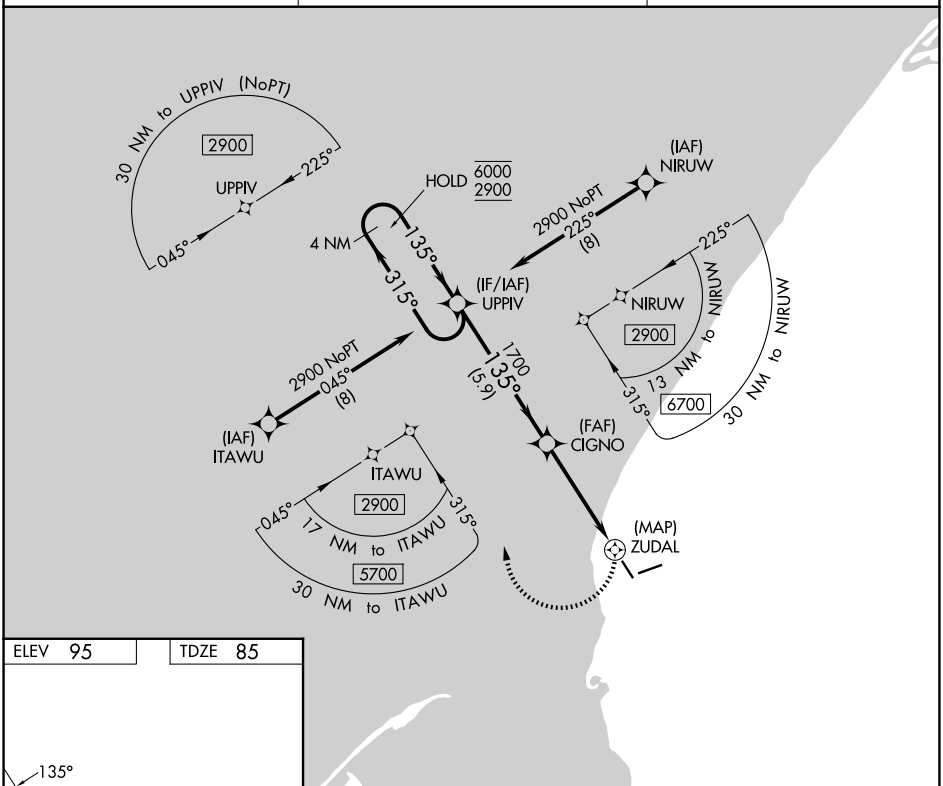

ELEV 95 TDZE 85

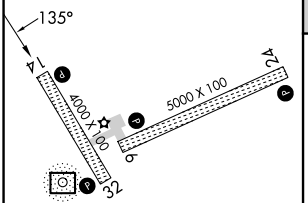

REIL Rwy 6
REIL Rwy 14 L
MIRL Rwys 6-24 and 14-32 L

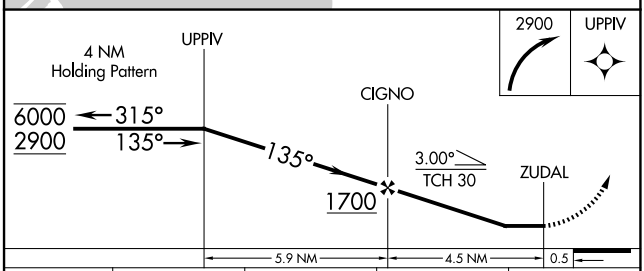

CATEGORY	A	B	C	D
LNAV MDA	500-1 415 (500-1)		500-1⅛ 415 (500-1⅛)	
CIRCLING	500-1 405 (500-1)	560-1 465 (500-1)	560-1½ 465 (500-1½)	700-2 605 (700-2)

AK, 27 NOV 2025 to 22 JAN 2026
AK, 27 NOV 2025 to 22 JAN 2026