APP CRS	Rwy Ldg	5190
016°	TDZE	642
	Apt Elev	647

RNAV (GPS) RWY 2
BETTLES(BTT)(PABT)

RNP APCH.

T A -44°C Inoperative table does not apply. Circling NA east of Rwy 2-20. For inop ALS, increase Cat C/D visibility to 1⅜ SM. Rwy 2 helicopter visibility reduction below ¾ SM NA.

MALS A4

MISSED APPROACH: (Do not exceed 230K until MELME) Climb to 1800 then climbing left turn to 3400 direct MELME and hold.

ASOS	ANCHORAGE CENTER	FAIRBANKS RADIO	CTAF
135.45	124.6 352.0	122.2	122.9 L

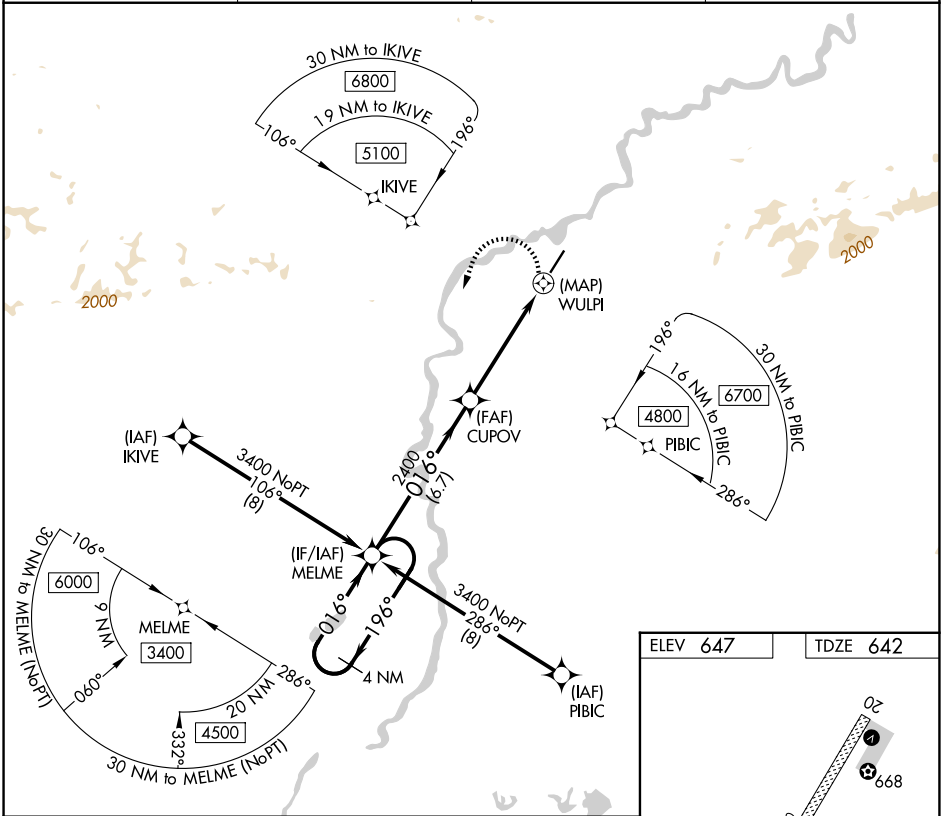

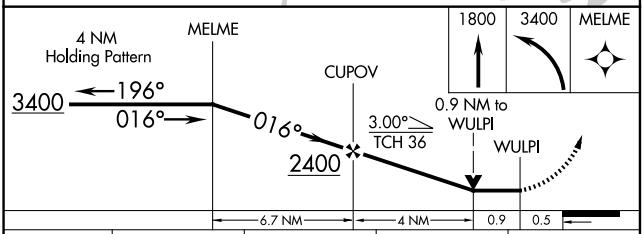

CATEGORY	A	B	C	D
LNAV MDA	1100-1 458 (500-1)			
CIRCLING	1100-1 453 (500-1)		1320-2 673 (700-2)	1320-2¼ 673 (700-2¼)

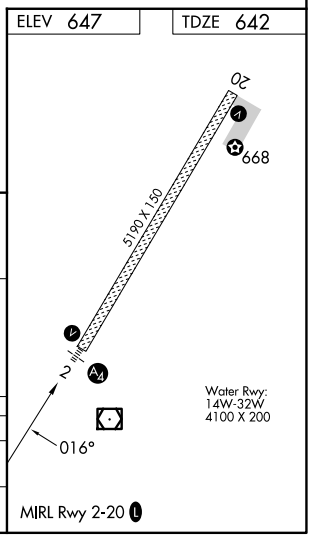

AK, 27 NOV 2025 to 22 JAN 2026

AK, 27 NOV 2025 to 22 JAN 2026