APP CRS	Rwy ldg	3666
329°	TDZE	8
	Apt Elev	9

RNAV (GPS) RWY 33
GROTON-NEW LONDON (GON)

RNP APCH.

Rwy 33 helicopter visibility reduction below ¾ SM NA.

MISSED APPROACH: Climbing right turn to 2000 direct SUFOK and hold.

ATIS	PROVIDENCE APP CON ★	GROTON TOWER ★	GND CON	CLNC DEL	CLNC DEL
127.0	125.75 319.2	125.6 (CTAF) L 236.775	121.65 236.775	119.85 (when twr closed)	121.65

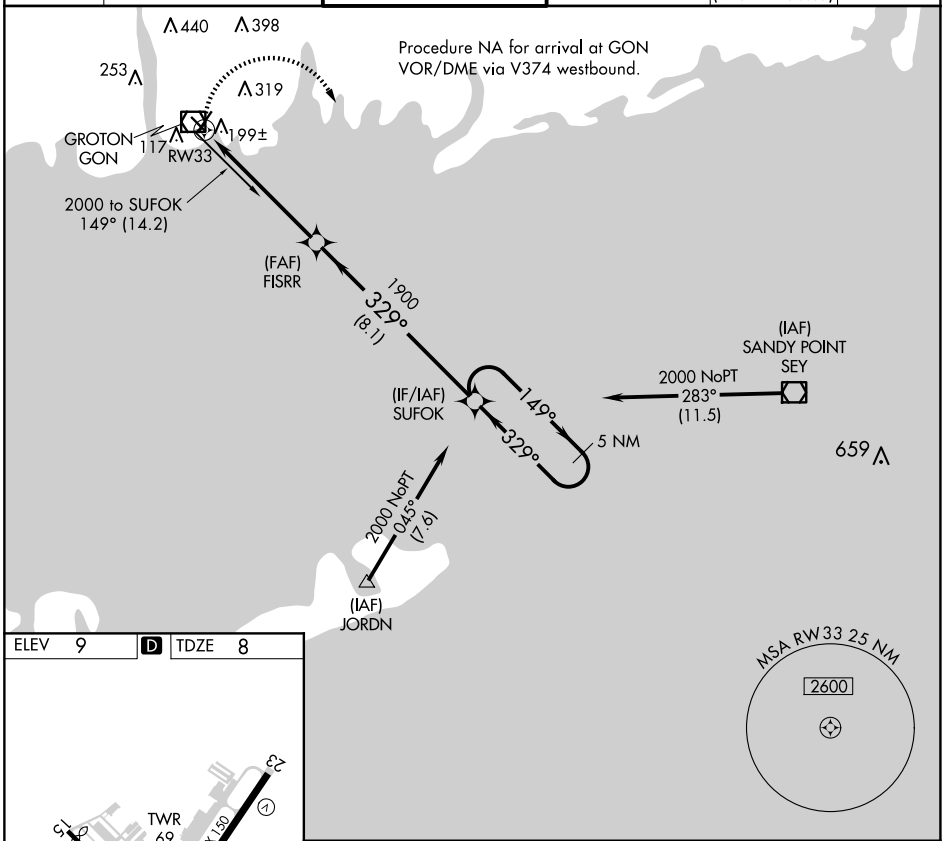

ELEV 9 D TDZE 8

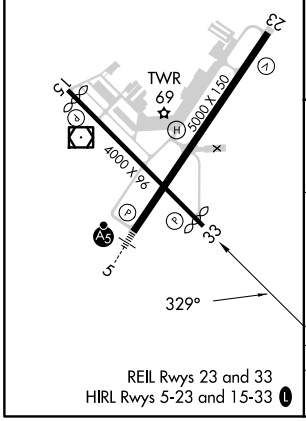

REIL Rwys 23 and 33
HIRL Rwys 5-23 and 15-33 L

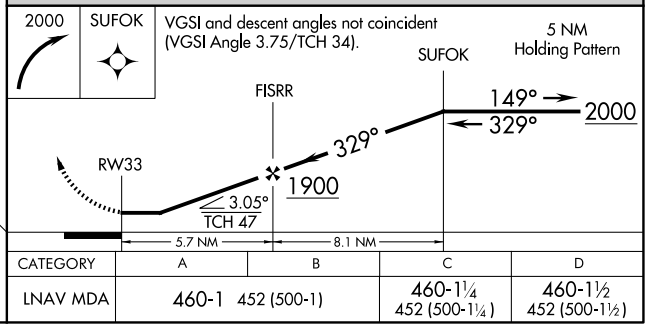

CATEGORY	A	B	C	D
LNAV MDA	460-1 452 (500-1)		460-1¼ 452 (500-1¼)	460-1½ 452 (500-1½)

NE-1, 25 DEC 2025 to 22 JAN 2026
NE-1, 25 DEC 2025 to 22 JAN 2026