WAAS CH 70615 W27A	APP CRS 275°	Rwy Ldg 6520 TDZE 974 Apt Elev 981

RNAV (GPS) RWY 27L
OAKLAND COUNTY INTL (PTK)

RNP APCH.

For uncompensated Baro-VNAV systems, LNAV/VNAV NA below -16°C (4°F) or above 47°C (116°F). Baro-VNAV and VDP NA when using Coleman A Young altimeter setting. Circling Rwy 9L, 36 NA at night. When local altimeter setting not received, use Coleman A Young Muni altimeter setting and increase LPV DA to 1279 feet, LNAV/VNAV DA to 1568 and all MDA 120 feet, increase LPV and LNAV/VNAV all cats visibility ¼ SM, LNAV Cat C/D, and Circling Cat C/D visibility ½ SM.

MISSED APPROACH: Climb to 3000 direct EDESE and hold.

ATIS	DETROIT APP CON	PONTIAC TOWER ★	GND CON	UNICOM
125.025	132.35 284.0	120.5 (CTAF) L	121.9	122.95

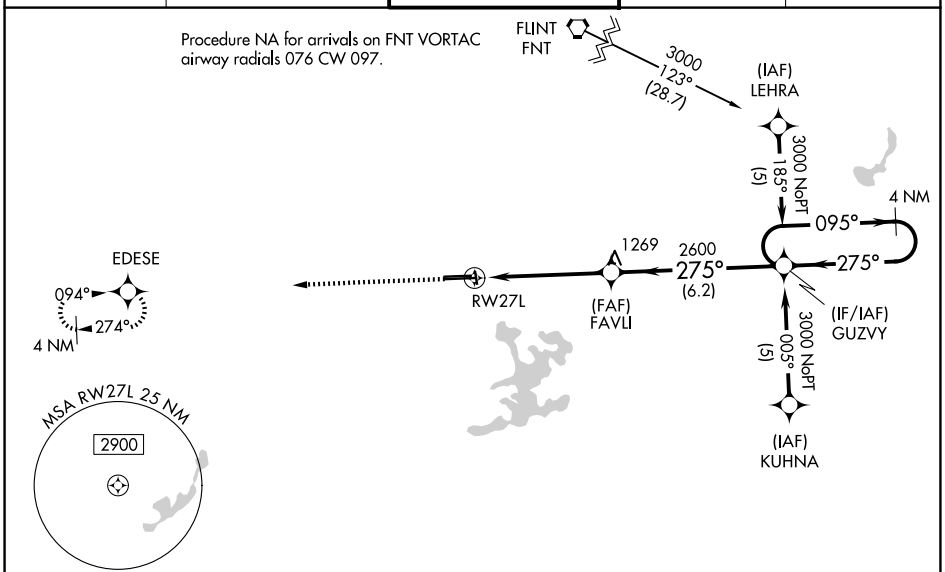

ELEV 981	D	TDZE 974

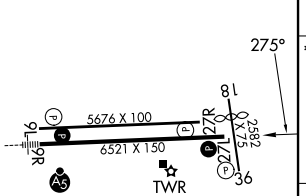

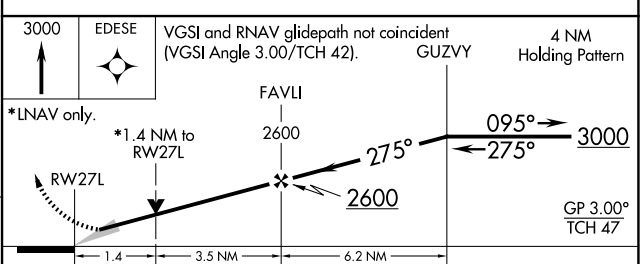

CATEGORY	A	B	C	D
LPV DA	1174-¾ 200 (200-¾)			
LNAV/VNAV DA	1463-1¾ 489 (500-1¾)			
LNAV MDA	1460-1 486 (500-1)		1460-1¼ 486 (500-1¼)	1460-1½ 486 (500-1½)
CIRCLING	1500-1 519 (600-1)	1540-1 559 (600-1)	1640-1¾ 659 (700-1¾)	1640-2 659 (700-2)

HIRL Rwy 9R-27L L
MIRL Rwy 9L-27R
REIL Rwy 27L L
REIL Rwys 9L and 27R

EC-1, 25 DEC 2025 to 22 JAN 2026

EC-1, 25 DEC 2025 to 22 JAN 2026