WAAS CH 93641 W17A	APP CRS 167°	Rwy Ldg 8002 TDZE 2164 Apt Elev 2164

RNAV (GPS) RWY 17
ASHEVILLE RGNL (AVL)

RNP APCH.

Circling NA west of Rwy 17-35. For uncompensated Baro-VNAV systems, LNAV/VNAV NA below -13°C or above 54°C. For inop ALS, increase LNAV/VNAV all Cats visibility to 2½ SM and increase LNAV Cats C/D visibility to 2 SM.

MALSR

MISSED APPROACH: Climb to 6200 direct AVEBE and hold, continue climb-in-hold to 6200.

ATIS	ASHEVILLE APP CON★	ASHEVILLE TOWER★	GND CON	UNICOM
120.2	124.65 351.8	121.1 (CTAF) L 257.8	121.9	122.95

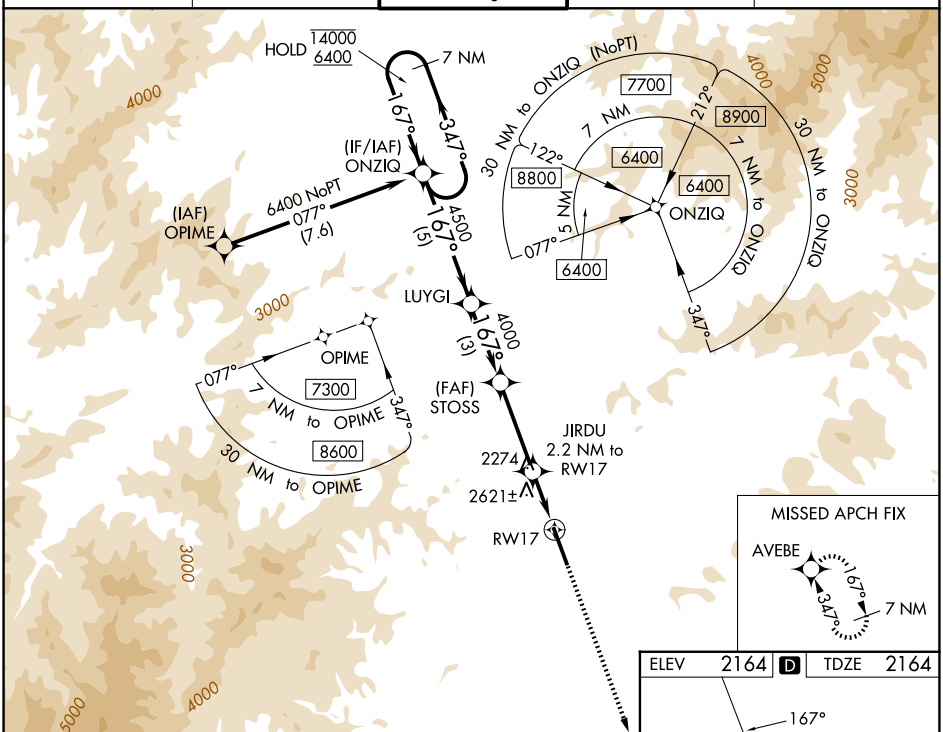

MISSED APCH FIX

AVEBE 167° 347° 7 NM

ELEV 2164 D	TDZE 2164

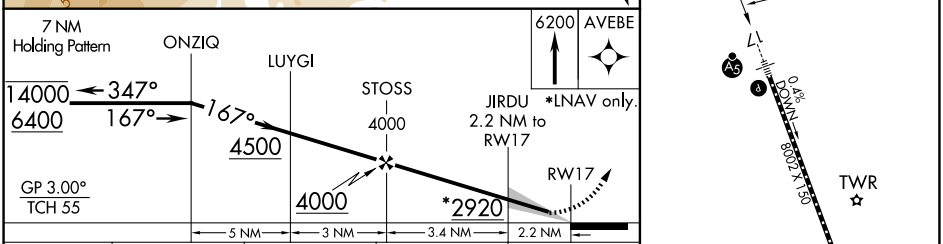

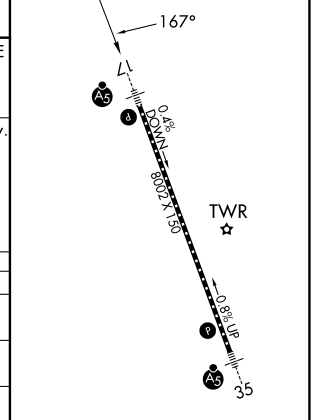

CATEGORY	A	B	C	D
LPV DA	2364-½ 200 (200-½)			
LNAV/VNAV DA	2960-1¾ 796 (800-1¾)			
LNAV MDA	2880-½ 716 (800-½)		2880-1⅝ 716 (800-1⅝)	
CIRCLING	2880-1 716 (800-1)		3460-3 1296 (1300-3)	3720-3 1556 (1600-3)

TDZ/CL Rwy 35
HIRL Rwys 17-35 L
REIL Rwys 17 and 35

SE-2, 25 DEC 2025 to 22 JAN 2026

SE-2, 25 DEC 2025 to 22 JAN 2026