WAAS CH 48941 W35A	APP CRS 347°	Rwy Ldg 8002 TDZE 2141 Apt Elev 2164

RNAV (GPS) RWY 35
ASHEVILLE RGNL (AVL)

RNP APCH.

Circling NA west of Rwy 17-35. For uncompensated Baro-VNAV systems, LNAV/VNAV NA below -12°C or above 54°C. For inop ALS, increase LNAV Cat C/D visibility to 1⅜ SM.

MALSR

MISSED APPROACH: Climb to 6800 direct ONZIQ and hold, continue climb-in-hold to 6800.

ATIS	ASHEVILLE APP CON★	ASHEVILLE TOWER★	GND CON	UNICOM
120.2	124.65 351.8	121.1 (CTAF) L 257.8	121.9	122.95

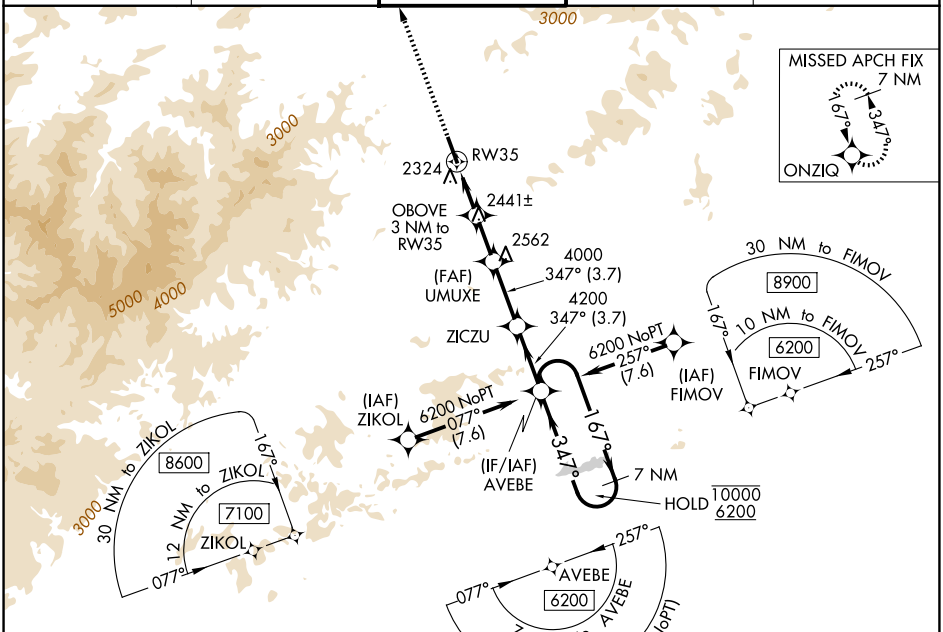

ELEV 2164 D TDZE 2141

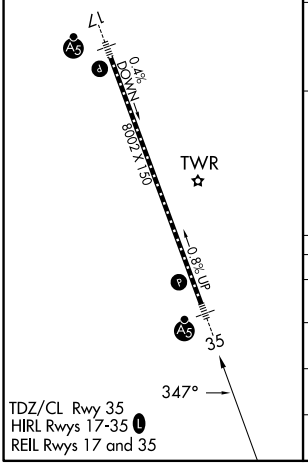

TDZ/CL Rwy 35
HIRL Rwys 17-35 L
REIL Rwys 17 and 35

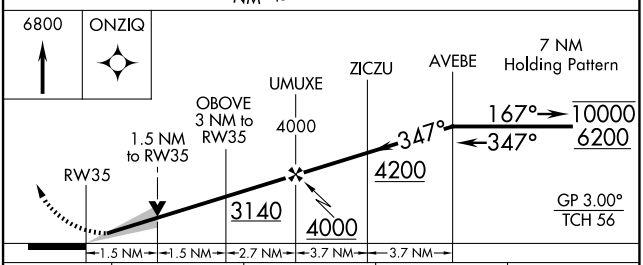

CATEGORY	A	B	C	D
LPV DA	2342/40 201 (200-¾)			
LNAV/VNAV DA	2577/40 436 (500-¾)			
LNAV MDA	2660/40 519 (500-¾)		2660/55 519 (500-1)	2660/50 519 (500-1)
CIRCLING	2800-1 636 (700-1)	2880-1 716 (800-1)	3460-3 1296 (1300-3)	3720-3 1556 (1600-3)

SE-2, 25 DEC 2025 to 22 JAN 2026
SE-2, 25 DEC 2025 to 22 JAN 2026