VOR RWY 16

MAKS AAF (FORT POLK) (KPOE)

[USA]

VOR FXU	APCH CRS	Rwy ldg	3913
108.4	158°	TDZE	328
		Arpt Elev	330

RADAR required for arrivals at CATVO.

Helicopter visibility reduction below ¾ mile NA.

MISSED APPROACH: Climbing right turn to 2000 on FXU VOR R-340 to COCOS int and hold.

ATIS	APP CON	TOWER★	GND CON	ASR/PAR
134.85 282.2	123.7 261.3	119.0(CTAF) 257.75	121.8 239.25	

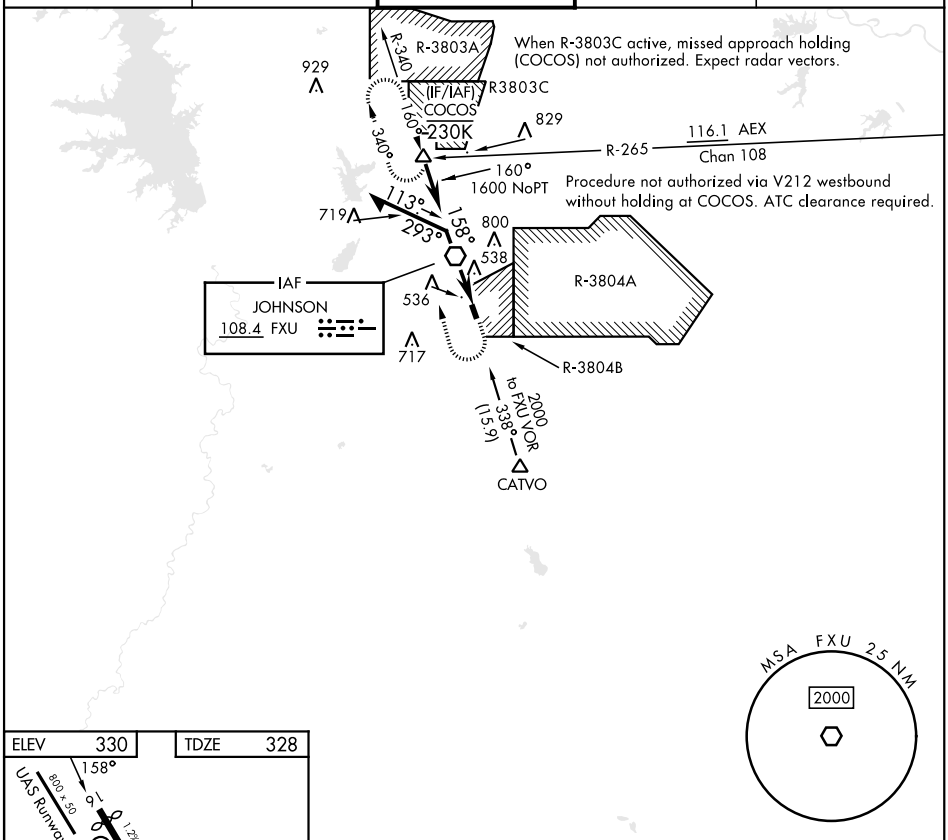

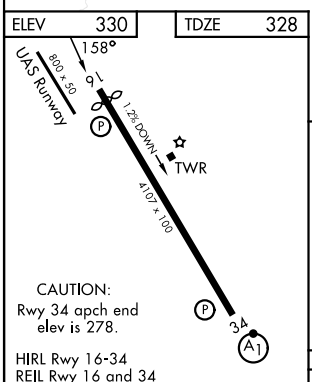

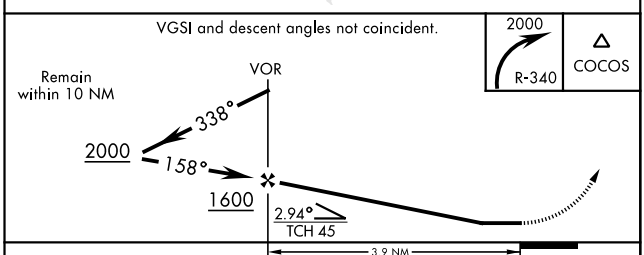

FAF to MAP 3.9 NM					
Knots	60	90	120	150	180
Min:Sec	3:54	2:36	1:57	1:34	1:18

CATEGORY	A		B	C		D
S-16	820-1	492	(500-1)	820-1⅜	492	(500-1⅜)
CIRCLING	880-1	550	(600-1)	880-1½ 550 (600-1½)		940-2 610 (700-2)