| VOR HGR | APP CRS | Rwy Ldg / TDZE / Apt Elev |
|---|---|---|
| 109.8 | 091° | 7000 / 695 / 703 |

# VOR RWY 9

## HAGERSTOWN RGNL/RICHARD A HENSON FLD (HGR)

Circling Rwy 20 NA at night.

MISSED APPROACH: Climb to 1300 then climbing left turn to 3600 direct HGR VOR and hold, continue climb-in-hold to 3600.

| ASOS | POTOMAC APP CON | HAGERSTOWN TOWER ★ | GND CON | UNICOM |
|---|---|---|---|---|
| 126.375 | 126.825 239.025 | 120.3 (CTAF) L 225.4 | 120.8 | 122.95 |

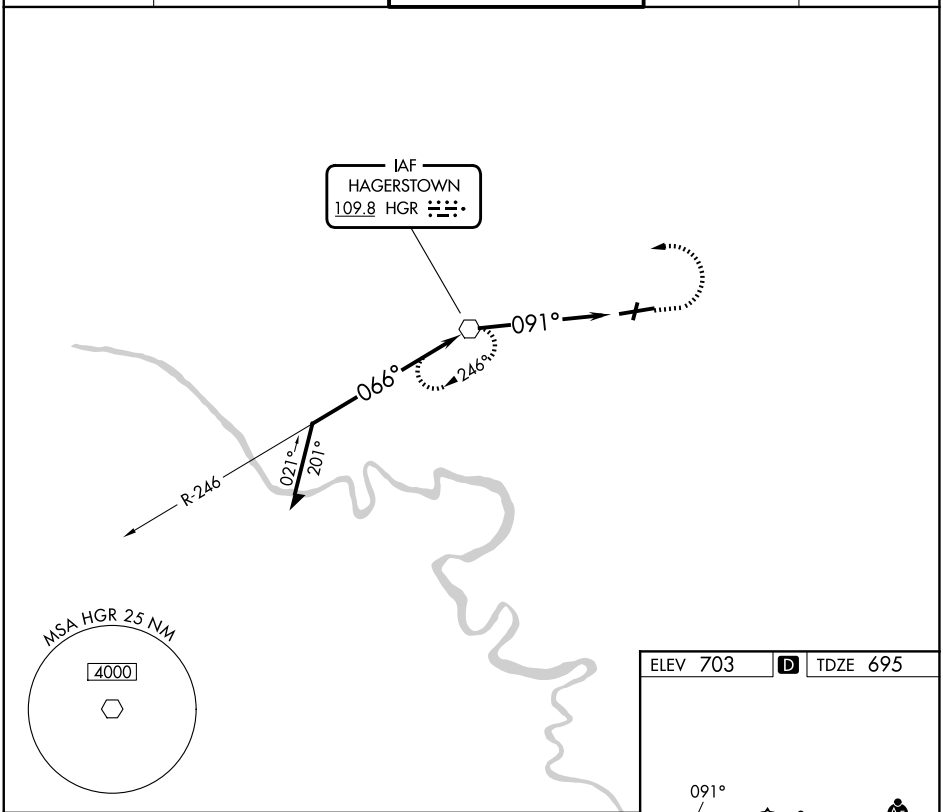


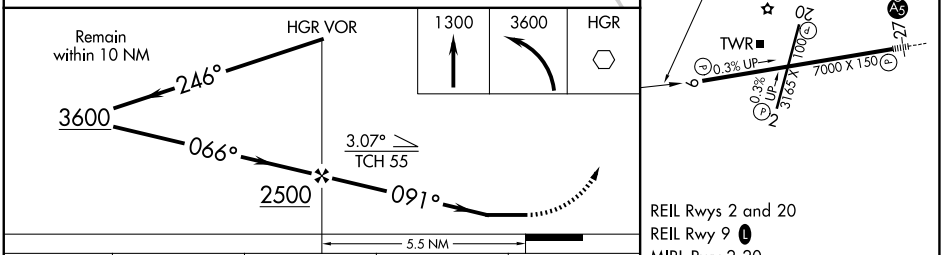


ELEV 703 D TDZE 695

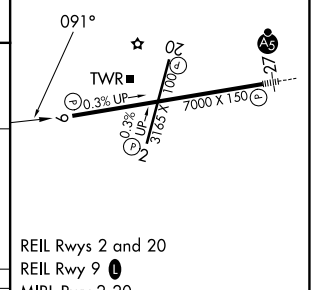


REIL Rwys 2 and 20
REIL Rwy 9 L
MIRL Rwy 2-20
HIRL Rwy 9-27 L

| CATEGORY | A | B | C | D |
|---|---|---|---|---|
| S-9 | 1080-1 385 (400-1) | | 1080-1⅛ 385 (400-1⅛) | |
| CIRCLING | 1160-1 457 (500-1) | | 1200-1½ 497 (500-1½) | 1320-2 617 (700-2) |

FAF to MAP 5.5 NM

| Knots | 60 | 90 | 120 | 150 | 180 |
|---|---|---|---|---|---|
| Min:Sec | 5:30 | 3:40 | 2:45 | 2:12 | 1:50 |

NE-3, 25 DEC 2025 to 22 JAN 2026

NE-3, 25 DEC 2025 to 22 JAN 2026