APP CRS	Rwy Ldg	4421
315°	TDZE	667
	Apt Elev	674

RNAV (GPS) RWY 32
BATTEN INTL (RAC)

DME/DME RNP-0.3 NA. VDP NA when using General Mitchell Intl altimeter setting. When local altimeter setting not received, use General Mitchell Intl altimeter setting: Increase all MDA 40 feet and visibility Cat C and D ¼ SM. Rwy 32 helicopter visibility reduction below ¾ SM NA. Circling Rwy 14 NA at night.

MISSED APPROACH: Climb to 3000 direct CIRIP and track 257° to VEENA and hold.

ASOS	MILWAUKEE APP CON	CLNC DEL	UNICOM
121.425	135.875 317.725	120.15	123.075 (CTAF) L

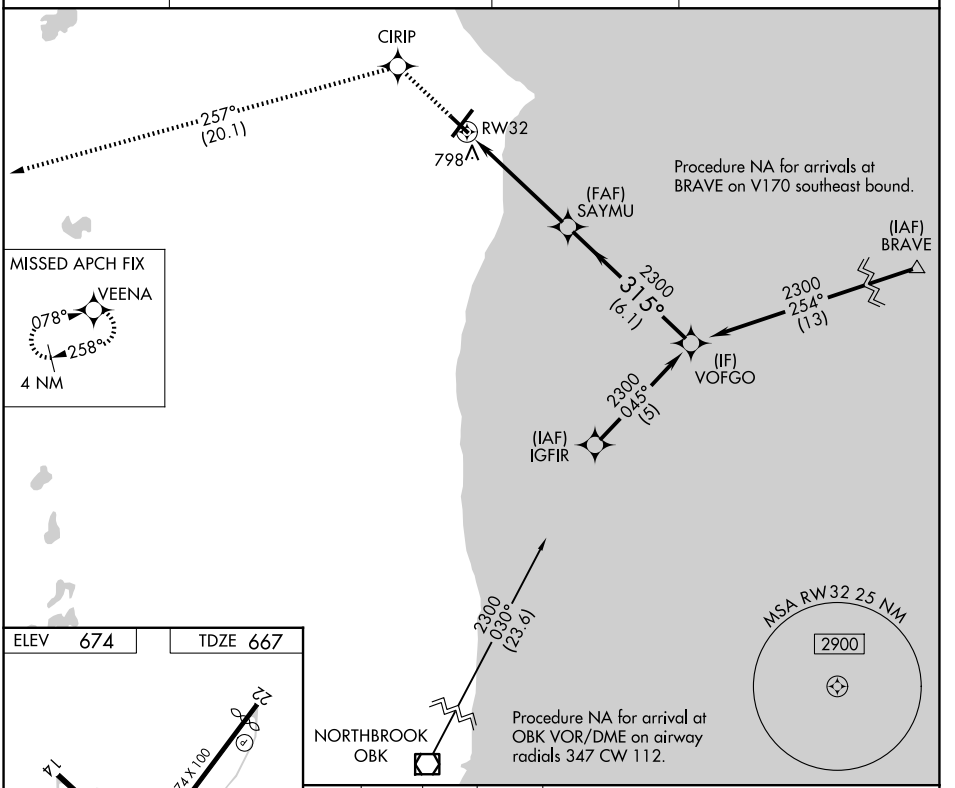

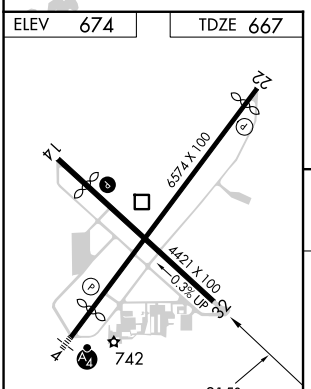

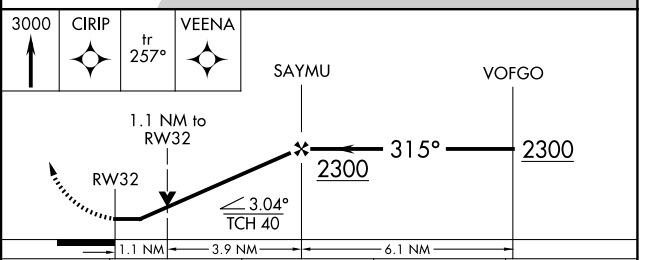

CATEGORY	A	B	C	D
LNAV MDA	1060-1 393 (400-1)		1060-1⅛ 393 (400-1⅛)	
CIRCLING	1140-1 466 (500-1)	1160-1 486 (500-1)	1380-2 706 (800-2)	1380-2¼ 706 (800-2¼)

HIRL Rwy 4-22 L
MIRL Rwy 14-32 L
REIL Rwys 14, 22 and 32 L

EC-3, 25 DEC 2025 to 22 JAN 2026