APP CRS	Rwy Ldg	N/A
138°	TDZE	N/A
	Apt Elev	49

RNAV (GPS)-B
COLUSA COUNTY (O∅8)

RNP APCH - GPS.

Circling Rwy 32 NA at night. Rwy 14, 32 helicopter visibility reduction below 1 SM NA. Obtain local altimeter setting on CTAF; when not received, use Sacramento Intl altimeter setting and increase all MDAs 100 feet and Cat C visibility ½ SM.

MISSED APPROACH: Climbing right turn to 2600 direct VACIA and hold.

OAKLAND CENTER	UNICOM
132.2 350.3	122.8 (CTAF) L

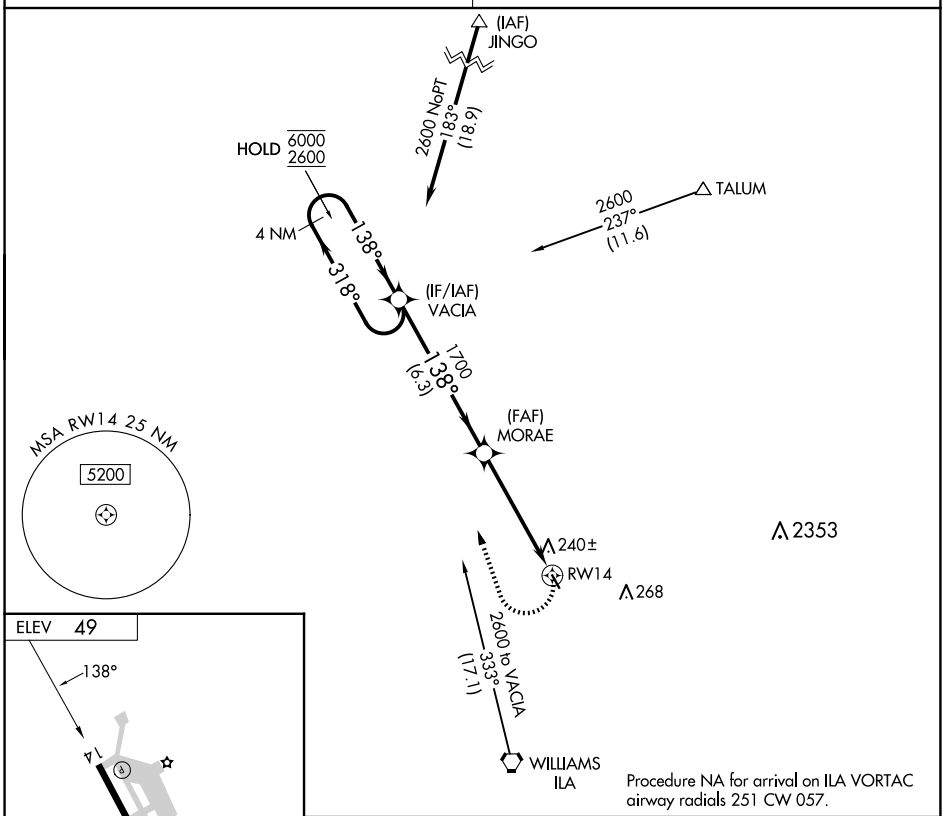

Procedure NA for arrival on ILA VORTAC airway radials 251 CW 057.

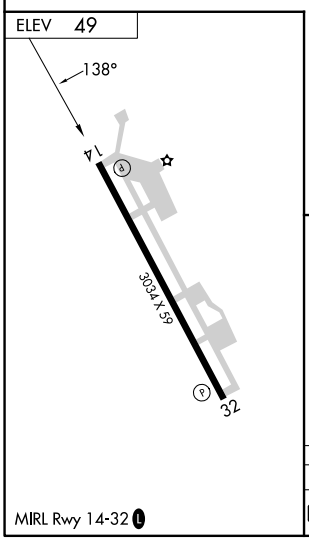

MIRL Rwy 14-32 L

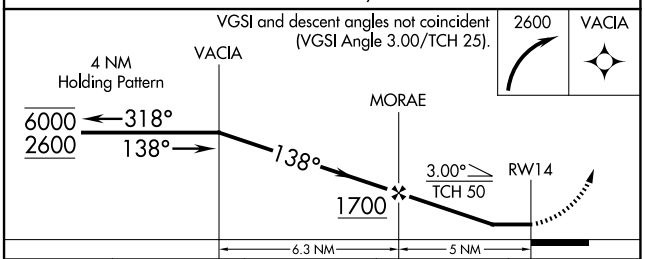

CATEGORY	A	B	C	D
C CIRCLING	600-1 551 (600-1)		620-1½ 571 (600-1½)	NA

SW-2, 25 DEC 2025 to 22 JAN 2026
SW-2, 25 DEC 2025 to 22 JAN 2026