RNAV (GPS) RWY 34
ARLINGTON MUNI (GKY)

WAAS CH 93827 W34A	APP CRS 342°	Rwy Ldg 6080 TDZE 620 Apt Elev 628

When local altimeter setting not received, use Grand Prairie Muni alitmeter setting. For uncompensated Baro-VNAV systems, LNAV/VNAV NA below -16°C (4°F) or above 54°C (130°F). DME/DME RNP-0.3 NA. Inop table does not apply to LPV. For inop MALSR increase LNAV Cat A, B visibility to 1 mile.

MALSR

MISSED APPROACH: Climb to 1100 then climbing left turn to 2800 direct JEGIN and hold.

ASOS	LONE STAR APP CON	ARLINGTON TOWER ★	GND CON	CLNC DEL	CLNC DEL
127.375	135.975 379.9	128.625 (CTAF) L	121.875	121.875	118.85 (When twr closed)

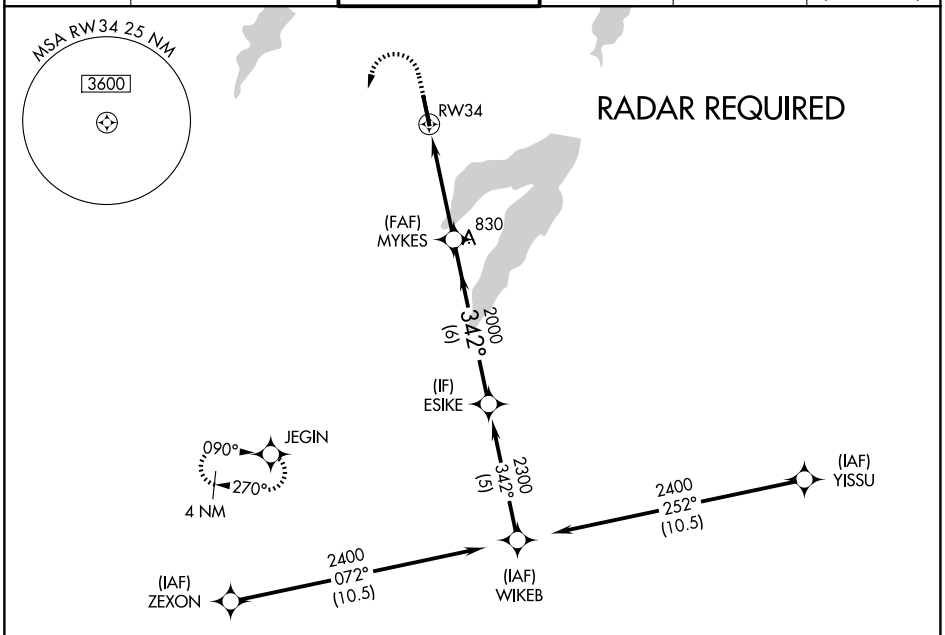

ELEV 628 | TDZE 620

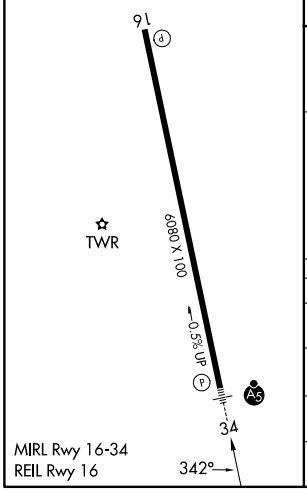

MIRL Rwy 16-34
REIL Rwy 16

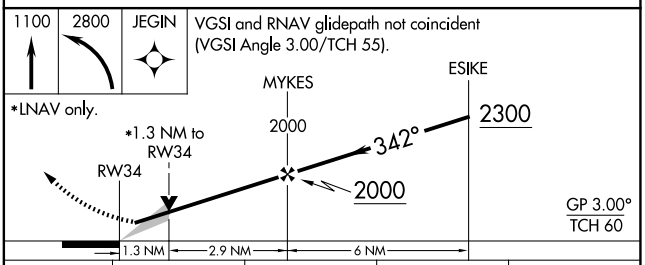

CATEGORY	A	B	C	D
LPV DA	820-¾ 200 (200-¾)			NA
LNAV/VNAV DA	1021-¾ 401 (400-¾)			NA
LNAV MDA	1060-¾ 440 (500-¾)			NA
CIRCLING	1100-1 472 (500-1)	1140-1 512 (600-1)	1220-1½ 592 (600-1½)	NA

SC-2, 25 DEC 2025 to 22 JAN 2026

SC-2, 25 DEC 2025 to 22 JAN 2026