RNAV (GPS) RWY 23

SUMTER (SMS)

WAAS CH 58141 W23A	APP CRS 230°	Rwy ldg 5501 TDZE 182 Apt Elev 182

RNP APCH.

Circling NA to Rwys 14 and 32. For uncompensated Baro-VNAV systems, LNAV/VNAV NA below -15°C or above 54°C. Inop table does not apply to LPV all Cats. For inop ALS increase LNAV/VNAV Cat A/B visibility to 7/8 SM.

ODALS

MISSED APPROACH: Climb to 600 then climbing left turn to 2400 direct GAUGH and hold.

AWOS-3	SHAW APP CON*	UNICOM
118.075	125.4	122.7 (CTAF) L

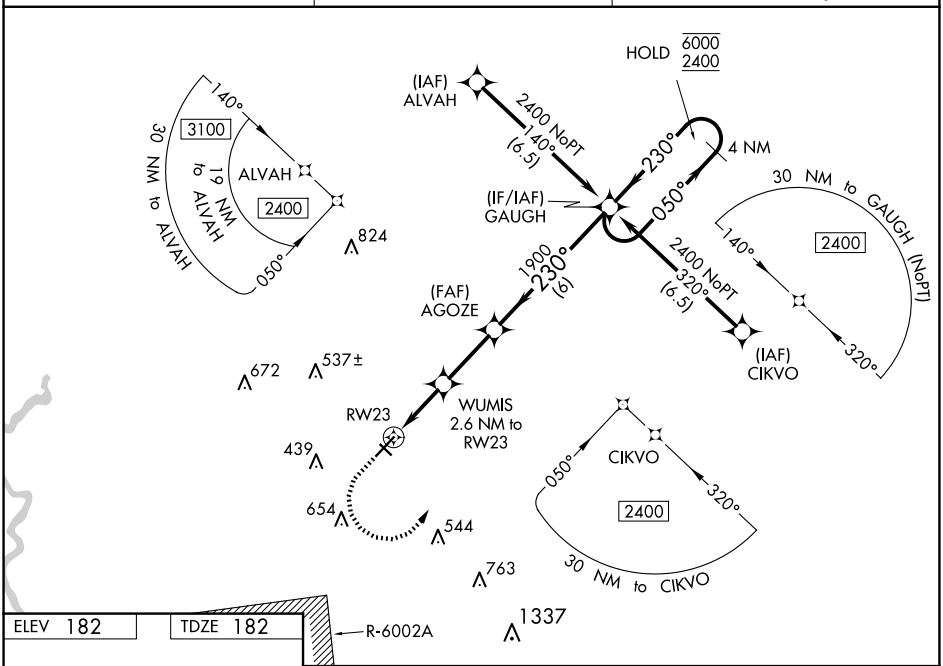

ELEV 182 TDZE 182

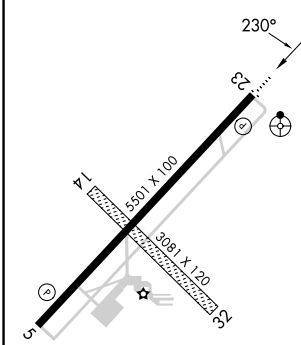

MIRL Rwy 5-23 L
REIL Rwys 5 and 23 L

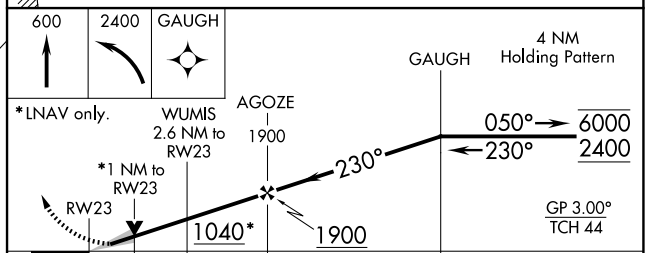

CATEGORY	A	B	C	D
LPV DA	382-3/4 200 (200-3/4)			
LNAV/VNAV DA	460-3/4 278 (300-3/4)			
LNAV MDA	540-3/4 358 (400-3/4)		540-7/8 358 (400-7/8)	
C CIRCLING	600-1 418 (500-1)	680-1 498 (500-1)	1000-2½ 818 (900-2½)	1000-2¾ 818 (900-2¾)

SE-2, 25 DEC 2025 to 22 JAN 2026