WAAS CH 82611 W35A	APP CRS 352°	Rwy ldg 5001 TDZE 651 Apt Elev 651

RNAV (GPS) RWY 35
MANITOWOC COUNTY(MTW)

RNP APCH - GPS.

Rwy 35 helicopter visibility reduction below ¾ SM NA. For uncompensated Baro-VNAV systems, LNAV/VNAV NA below -16°C or above 54°C.

MISSED APPROACH: Climb to 3000 direct HALUV and hold.

AWOS-3PT	GREEN BAY APP CON ★	UNICOM
123.775	120.2 338.2	122.8 (CTAF) L

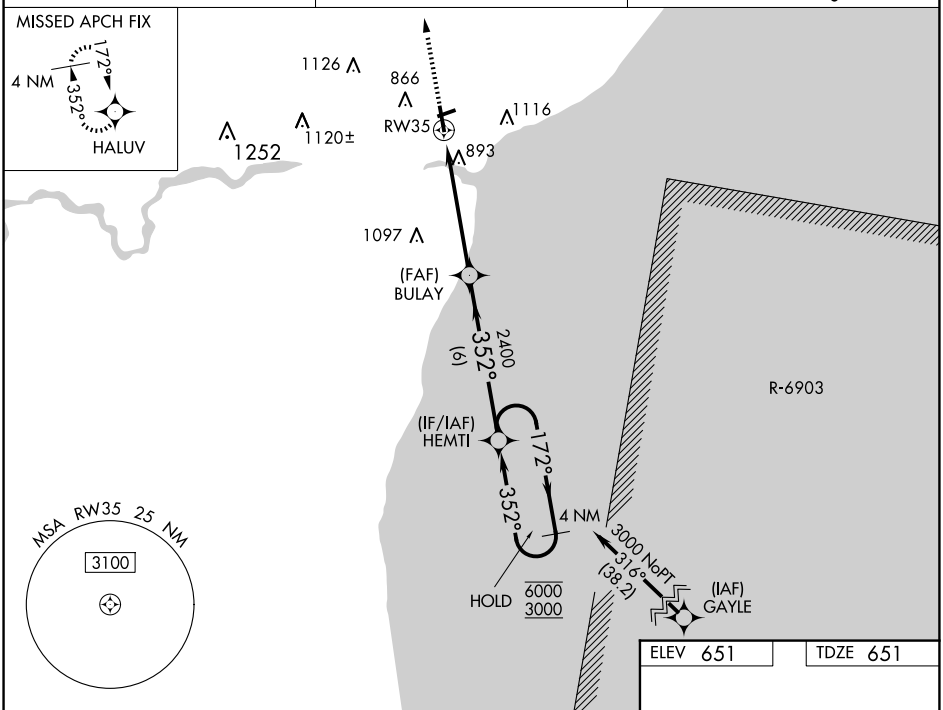

ELEV 651 TDZE 651

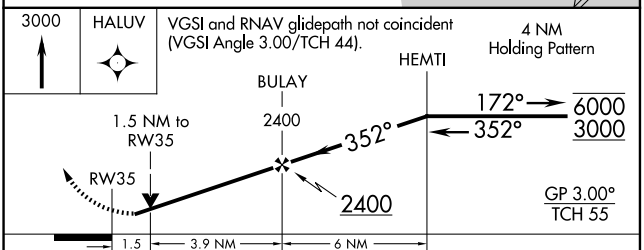

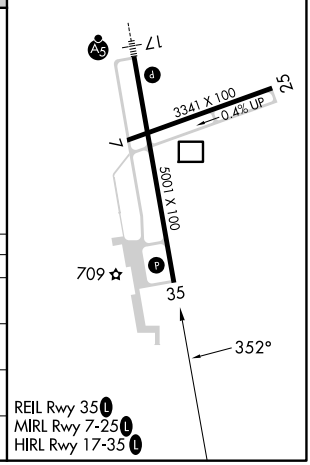

REIL Rwy 35 L
MIRL Rwy 7-25 L
HIRL Rwy 17-35 L

CATEGORY	A	B	C	D
LPV DA	957-⅞ 306 (400-⅞)			
LNAV/VNAV DA	1199-1⅝ 548 (600-1⅝)			
LNAV MDA	1160-1 509 (600-1)		1160-1⅜ 509 (600-1⅜)	
C CIRCLING	1200-1 549 (600-1)		1420-2¼ 769 (800-2¼)	1480-2¾ 829 (900-2¾)

EC-3, 25 DEC 2025 to 22 JAN 2026