ILS Y or LOC Y RWY 2

ROCK HILL/YORK COUNTY/BRYANT FLD (UZA)

LOC/DME I-UZA	APP CRS	Rwy ldg	5500
108.5	016°	TDZE	666
Chan 22		Apt Elev	666

ADF or DME required. VDP NA with Charlotte/Douglas Intl altimeter setting. When local altimeter setting not received, use Charlotte/Douglas Intl altimeter setting and increase all DA 45 feet and all MDA 60 feet. Increase S-LOC 2 Cat C/D visibility ¼ mile. For inop MALSR, increase S-LOC 2 Cat C/D visibility to 1⅛ mile. For inop MALSR, when using Charlotte/Douglas Intl altimeter setting, increase S-LOC 2 Cat C/D visibility to 1⅜ mile.

MALSR

MISSED APPROACH: Climb to 1500 then climbing left turn to 3000 on heading 174° and CLT VOR/DME R-203 to CONEL/I-UZA 12.7 DME/RADAR and hold.

ASOS	CHARLOTTE APP CON	GCO	UNICOM
120.775	120.05 307.8	121.725	123.05 (CTAF)

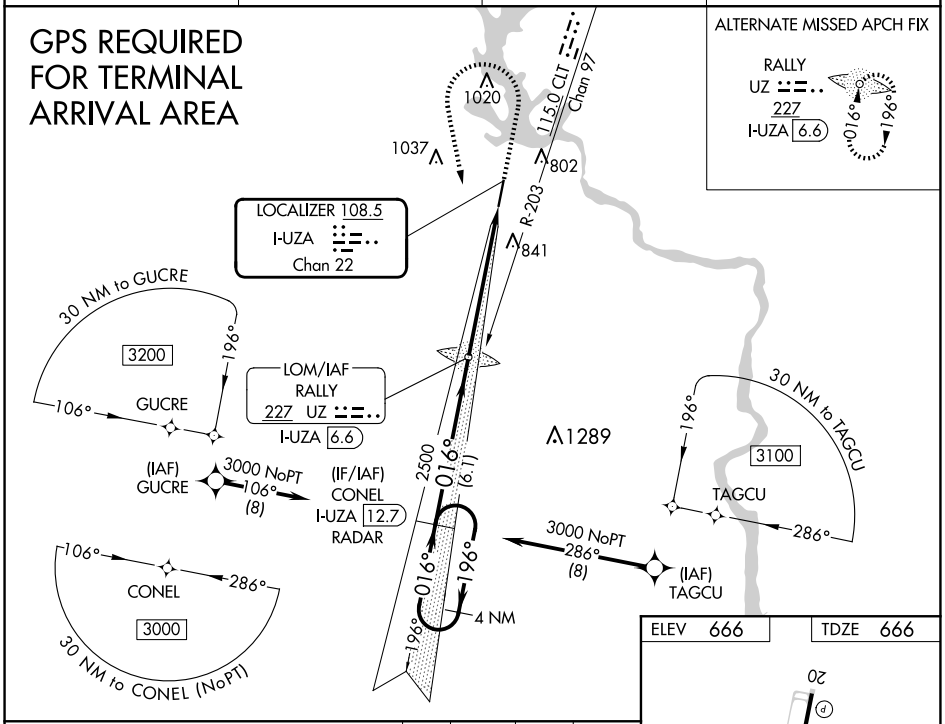

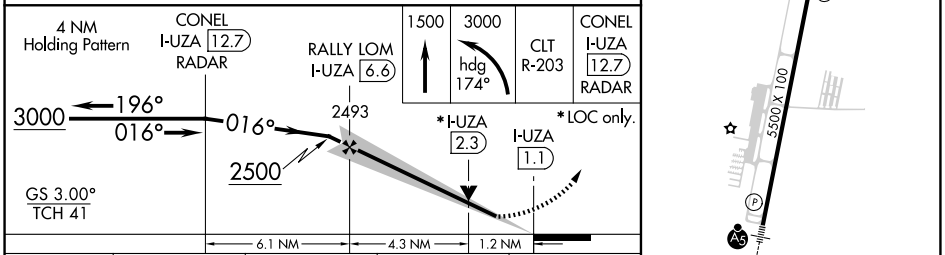

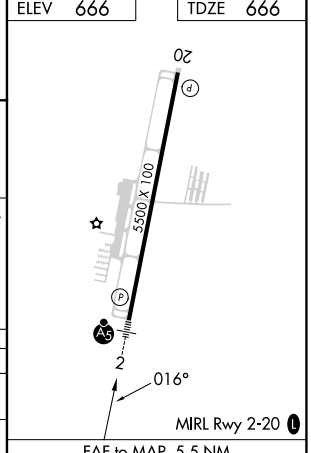

CATEGORY	A	B	C	D
S-ILS 2	866-½ 200 (200-½)			
S-LOC 2	1080-½ 414 (500-½)		1080-¾ 414 (500-¾)	
C CIRCLING	1140-1 474 (500-1)	1160-1 494 (500-1)	1340-2 674 (700-2)	1340-2¼ 674 (700-2¼)

FAF to MAP 5.5 NM

Knots	60	90	120	150	180
Min:Sec	5:30	3:40	2:45	2:12	1:50

SE-2, 25 DEC 2025 to 22 JAN 2026

SE-2, 25 DEC 2025 to 22 JAN 2026