WAAS CH 70425 W02A	APP CRS 016°	Rwy ldg 5500 TDZE 666 Apt Elev 666

RNAV (GPS) RWY 2

ROCK HILL/YORK COUNTY/BRYANT FLD (UZA)

Baro-VNAV and VDP NA when using Charlotte/Douglas Intl altimeter setting. For uncompensated Baro-VNAV systems, LNAV/VNAV NA below -9°C (16°F) or above 54°C (130°F). DME/DME RNP-0.3 NA. When local altimeter setting not received, use Charlotte/Douglas Intl altimeter setting and increase all DA 45 feet and all MDA 60 feet. Increase LNAV/VNAV all Cats visibility ⅛ mile and LNAV Cat C/D visibility ¼ mile.

MALSR

MISSED APPROACH: Climb to 1600 then climbing left turn to 3000 direct CONEL and hold.

ASOS	CHARLOTTE APP CON	GCO	UNICOM
120.775	120.05 307.8	121.725	123.05 (CTAF) L

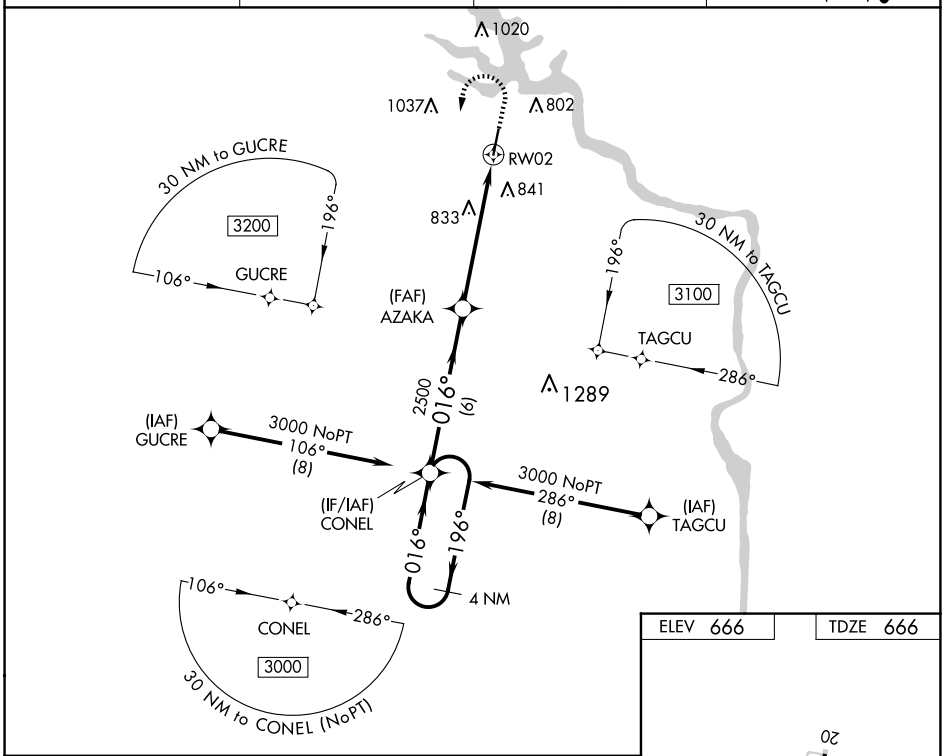

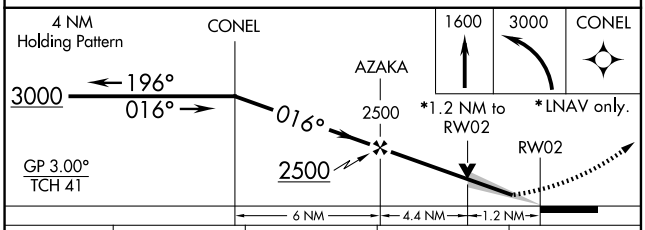

CATEGORY	A	B	C	D
LPV DA	866-½ 200 (200-½)			
LNAV/VNAV DA	1022-¾ 356 (400-¾)			
LNAV MDA	1100-½ 434 (500-½)		1100-¾ 434 (500-¾)	
C CIRCLING	1140-1 474 (500-1)	1160-1 494 (500-1)	1340-2 674 (700-2)	1340-2¼ 674 (700-2¼)

ELEV 666 TDZE 666

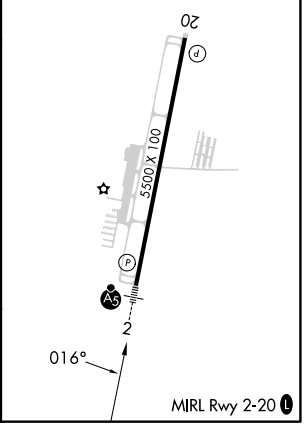

SE-2, 25 DEC 2025 to 22 JAN 2026

SE-2, 25 DEC 2025 to 22 JAN 2026