WAAS CH 42915 W01A	APP CRS 006°	Rwy Ldg 5201 TDZE 915 Apt Elev 925

RNAV (GPS) RWY 1
KIRSCH MUNI (IRS)

RNP APCH - GPS.

Circling Rwy 6 NA at night. Rwy 1 helicopter visibility reduction below ¾ SM NA. For uncompensated Baro-VNAV systems, LNAV/VNAV NA below -16°C or above 47°C. When local altimeter setting not received, use Three Rivers altimeter setting and increase LPV DA to 1219 feet; increase LNAV/VNAV DA to 1395 feet and all visibilities ⅛ SM. Increase all MDAs 60 feet and LNAV visibility Cat C/D ⅛ SM, and Circling visibility Cat C/D ¼ SM. VDP NA when using Three Rivers altimeter setting. Baro-VNAV NA when using Three Rivers altimeter setting.

MISSED APPROACH: Climb to 2500 direct UKANE and hold.

AWOS-3	GREAT LAKES APP CON ★	UNICOM
121.325	121.2 239.25	123.05 (CTAF) L

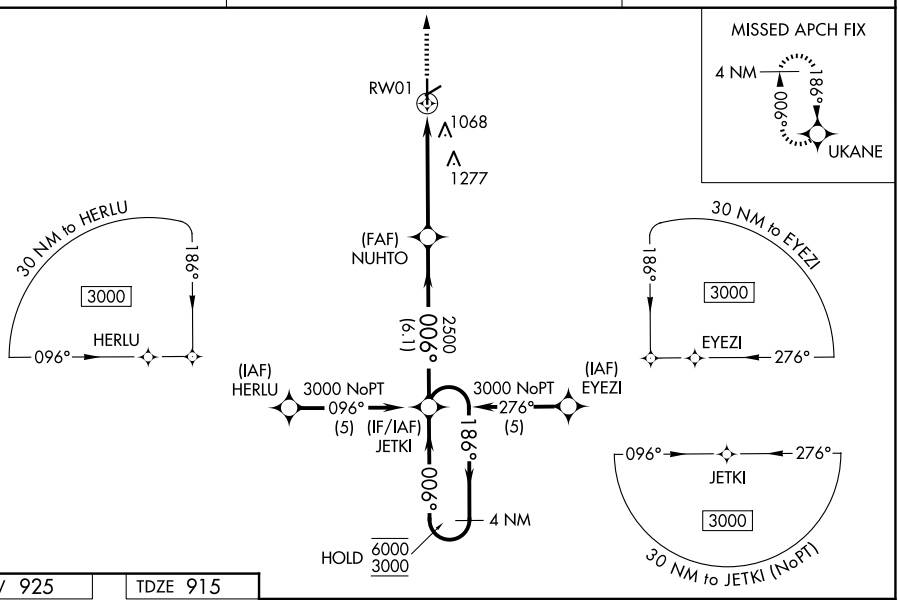

ELEV 925 TDZE 915

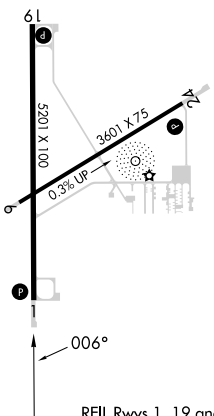

REIL Rwys 1, 19 and 24 L
MIRL Rwys 1-19 and 6-24 L

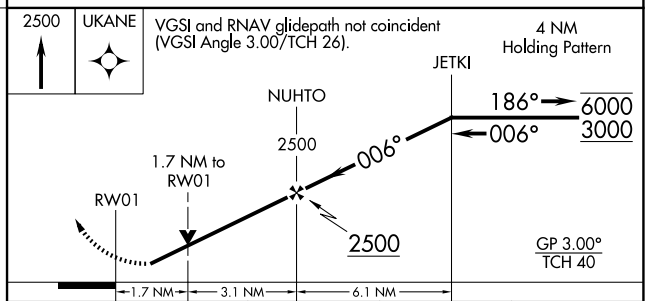

CATEGORY	A	B	C	D
LPV DA	1178-⅞ 263 (300-⅞)			
LNAV/VNAV DA	1354-1¼ 439 (500-1¼)			
LNAV MDA	1480-1 565 (600-1)		1480-1⅝ 565 (600-1⅝)	
CIRCLING	1480-1 555 (600-1)		1620-2 695 (700-2)	1620-2¼ 695 (700-2¼)

EC-1, 25 DEC 2025 to 22 JAN 2026