APP CRS	Rwy ldg	3146
347°	TDZE	1357
	Apt Elev	1360

RNAV (GPS) RWY 35
CABLE UNION (3CU)

RNP APCH.

T
A NA

Circling NA to Rwys 8 and 26. Procedure NA at night. Rwy 35 helicopter visibility reduction below 1 SM NA. Use Hayward altimeter setting.

MISSED APPROACH: Climb to 3200 then right turn direct CYETT and hold.

MINNEAPOLIS CENTER	UNICOM
126.45 276.4	122.8 (CTAF) L

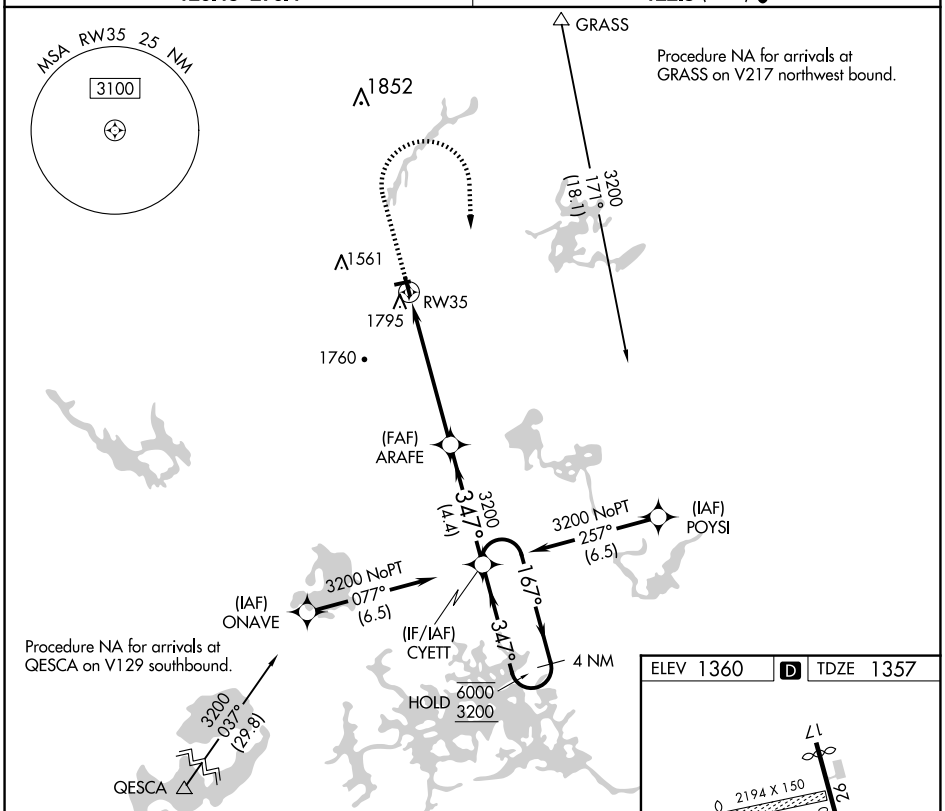

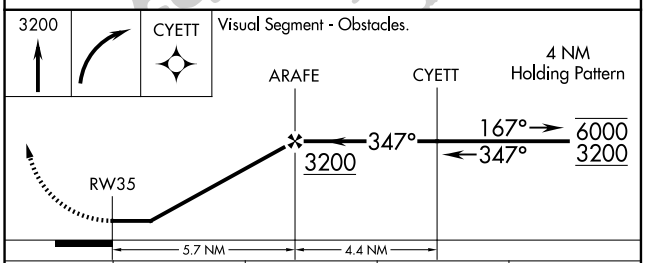

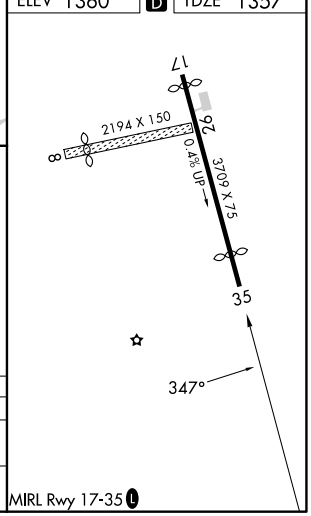

CATEGORY	A	B	C	D
LNAV MDA	2120-1 763 (800-1)	2120-1¼ 763 (800-1¼)	2120-2½	763 (800-2½)
C CIRCLING	2160-1 800 (800-1)	2160-1¼ 800 (800-1¼)	2160-2½ 800 (800-2½)	2200-2¾ 840 (900-2¾)

EC-3, 25 DEC 2025 to 22 JAN 2026
EC-3, 25 DEC 2025 to 22 JAN 2026