WAAS CH 73038 W36A	APP CRS 002°	Rwy Ldg 4002 TDZE 540 Apt Elev 541

RNAV (GPS) RWY 36
GREENVILLE (GRE)

RNP APCH - GPS.

Rwy 36 helicopter visibility reduction below ¾ SM NA. For uncompensated Baro-VNAV systems, LNAV/VNAV NA below -16°C or above 54°C. Circling NA to Rwys 9 and 27.

MISSED APPROACH: Climb to 3000 direct DIANE and hold.

AWOS-2	KANSAS CITY CENTER	UNICOM
120.0	124.3 269.15	123.05 (CTAF) L

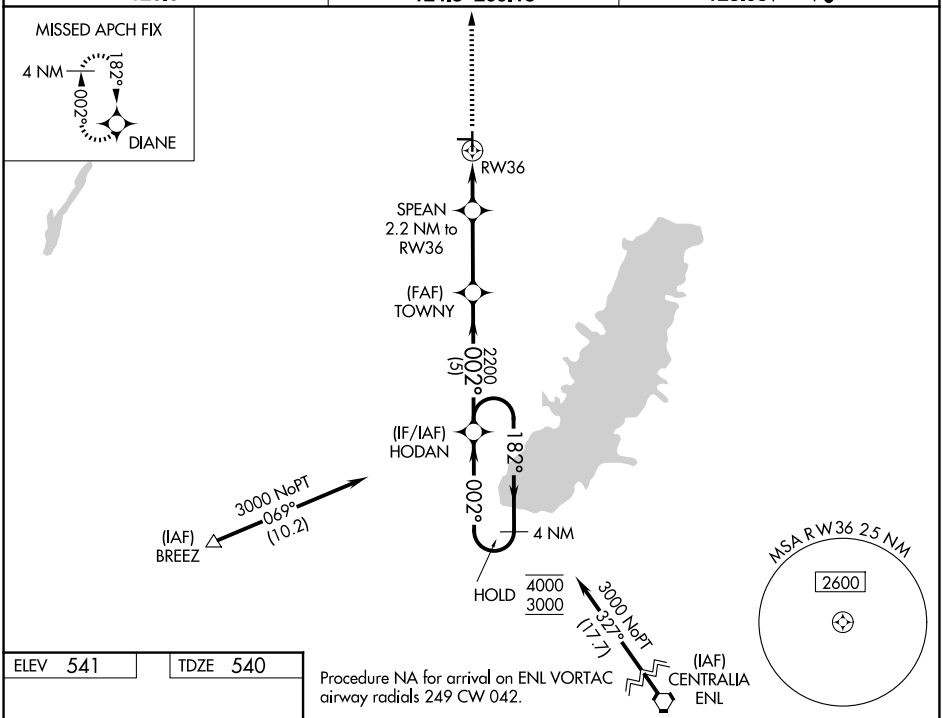

Procedure NA for arrival on ENL VORTAC airway radials 249 CW 042.

ELEV 541 TDZE 540

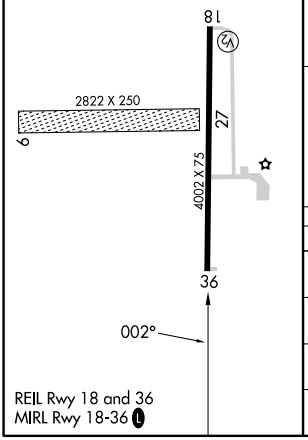

REIL Rwy 18 and 36
MIRL Rwy 18-36 L

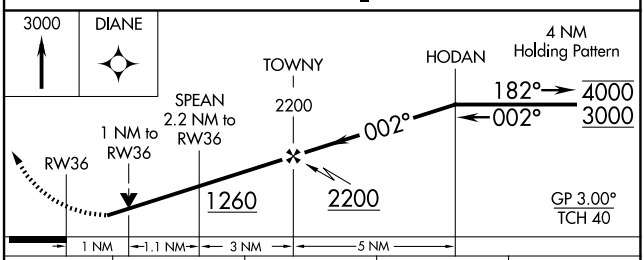

CATEGORY	A	B	C	D
LPV DA	790-1 250 (300-1)			
LNAV/VNAV DA	817-1 277 (300-1)			
LNAV MDA	900-1 360 (400-1)			
CIRCLING	960-1 419 (500-1)	1000-1 459 (500-1)	1160-1¾ 619 (700-1¾)	1240-2¼ 699 (700-2¼)

EC-3, 25 DEC 2025 to 22 JAN 2026