APP CRS	Rwy ldg	3496
011°	TDZE	49
	Apt Elev	49

RNAV (GPS) RWY 1
FLYING W (N14)

Use Mount Holly altimeter setting; when not received, use Northeast Philadelphia altimeter setting and increase all MDA 40 feet. DME/DME RNP-0.3 NA. Straight-in Rwy 1 NA at night, Circling Rwy 1 NA at night. Rwy 1 helicopter visibility reduction below 1 SM NA.

NA

MISSED APPROACH: Climb to 500 then climbing right turn to 2000 direct INNEZ and hold.

VAY ASOS	MC GUIRE APP CON	UNICOM
119.325	126.475 363.8	122.8 (CTAF) L

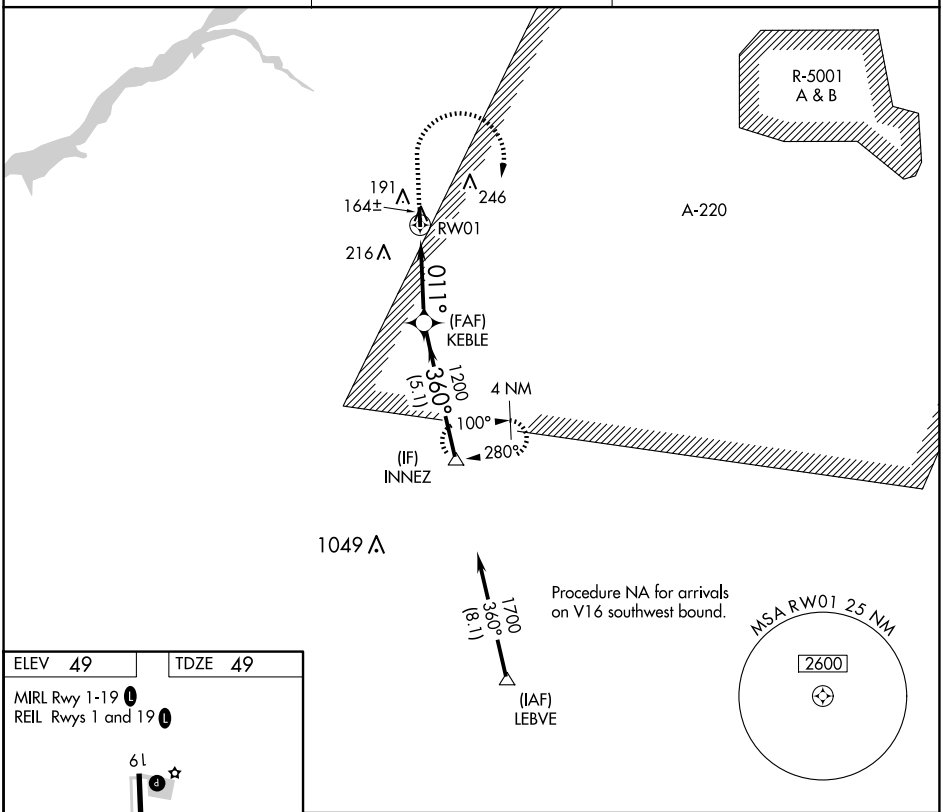

ELEV 49	TDZE 49

MIRL Rwy 1-19 L
REIL Rwys 1 and 19 L

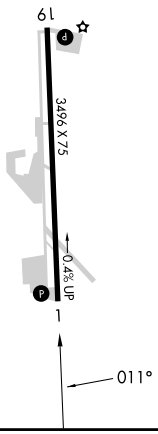

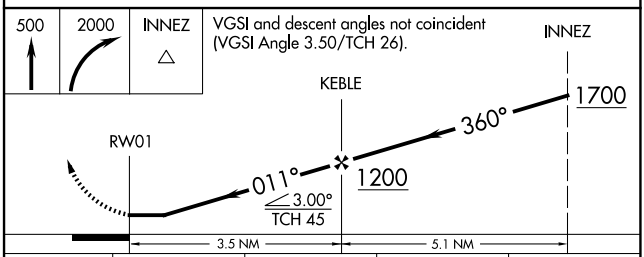

CATEGORY	A	B	C	D
LNAV MDA	420-1 371 (400-1)		NA	
CIRCLING	520-1 471 (500-1)		NA	

NE-2, 25 DEC 2025 to 22 JAN 2026
NE-2, 25 DEC 2025 to 22 JAN 2026