LOC I-RXK	APP CRS	Rwy Ldg 4192
110.9	093°	TDZE 884
		Apt Elev 884

LOC RWY 9
LICKING COUNTY RGNL (VTA)

T NA Rwy 9 helicopter visibility reduction below 1 SM NA. Straight-in and Circling Rwy 9 NA at night.

MISSED APPROACH: Climbing left turn to 2900 direct APE VORTAC and hold.

ASOS	COLUMBUS APP CON	CLNC DEL	UNICOM	
121.125	125.95 317.775	125.175	122.7 (CTAF)	123.3 L

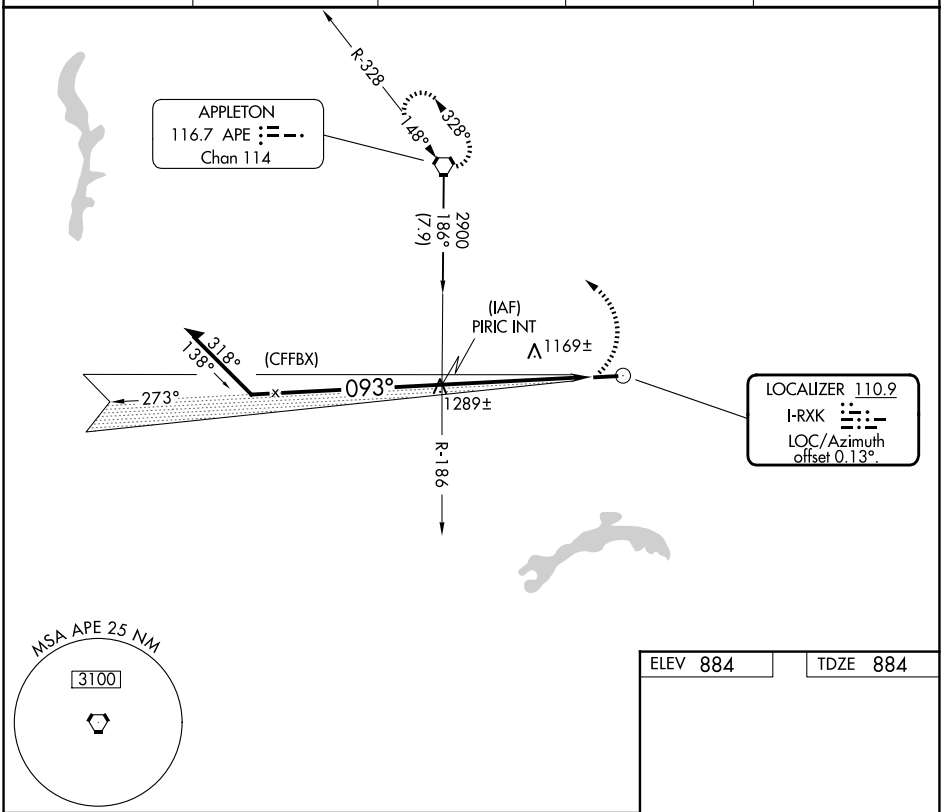

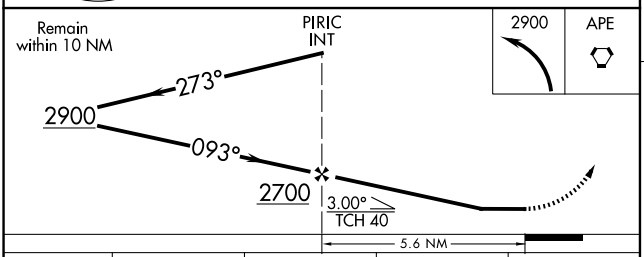

ELEV 884	TDZE 884

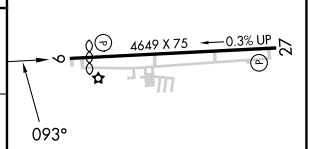

MIRL Rwy 9-27 L
REIL Rwys 9 and 27 L

CATEGORY	A	B	C	D
S-9	1420-1	536 (600-1)	1420-1½	536 (600-1½)
CIRCLING	1480-1	596 (600-1)	1760-2½ 876 (900-2½)	1760-2¾ 876 (900-2¾)

FAF to MAP 5.6 NM

Knots	60	90	120	150	180
Min:Sec	5:36	3:44	2:48	2:14	1:52

EC-2, 25 DEC 2025 to 22 JAN 2026

EC-2, 25 DEC 2025 to 22 JAN 2026