ILS Y or LOC Y RWY 26
JACKSONVILLE INTL (JAX)

LOC I-PEK	APP CRS	Rwy Ldg 10000
110.3	257°	TDZE 27
		Apt Elev 30

ADF required. RADAR required for procedure entry.

For inop ALS, ZETRI Fix Minimums: increase S-LOC 26 Cats C/D visibility to RVR 5500.

MALSR

MISSED APPROACH: Climb to 3000 direct DINNS LOM and hold, continue climb-in-hold to 3000.

D-ATIS	JACKSONVILLE APP CON	JACKSONVILLE TOWER	GND CON
125.85	119.0 269.9	118.3 317.7	121.9 348.6

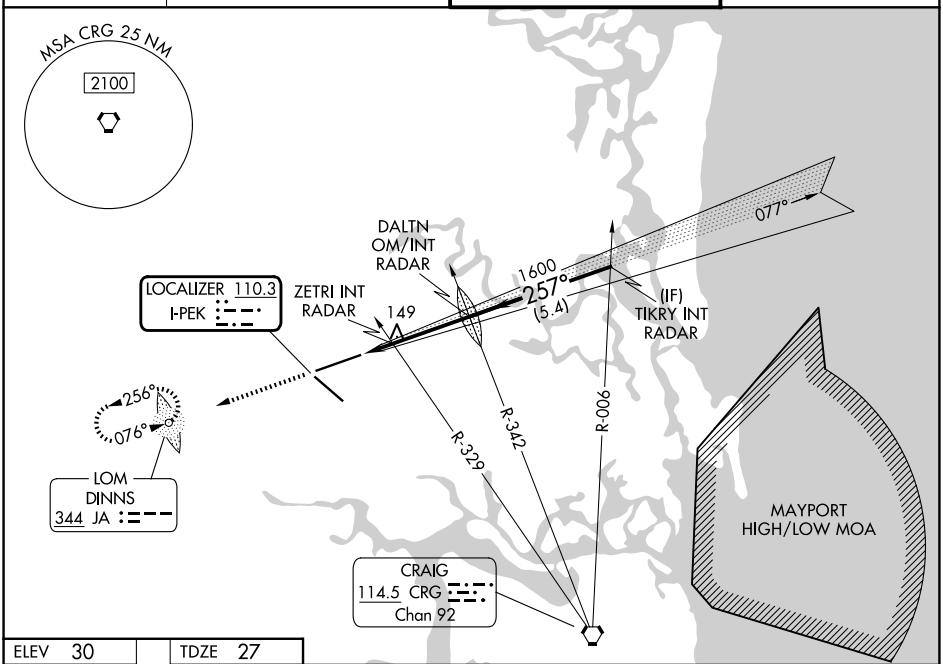

ELEV 30 | TDZE 27

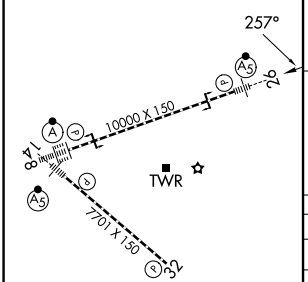

REIL Rwy 32
TDZL/RCLS Rwys 8, 14, and 26
HIRL Rwys 8-26 and 14-32

FAF to MAP 4.2 NM					
Knots	60	90	120	150	180
Min:Sec	4:12	2:48	2:06	1:41	1:24

3000 DINNS

VGSI and ILS glidepath not coincident (VGSI Angle 3.00/TCH 70).

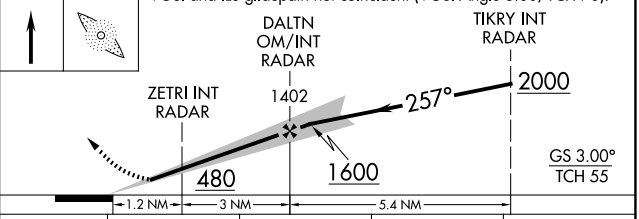

CATEGORY	A	B	C	D
S-ILS 26	227/18 200 (200-½)			
S-LOC 26	480/24 453 (500-½)		480/45 453 (500-⅞)	
CIRCLING	520-1 490 (500-1)		580-1½ 550 (600-1½)	580-2 550 (600-2)
ZETRI FIX MINIMUMS (DUAL VOR RECEIVERS REQUIRED)				
S-LOC 26	400/24 373 (400-½)		400/35 373 (400-⅝)	
CIRCLING	520-1 490 (500-1)		580-1½ 550 (600-1½)	580-2 550 (600-2)

SE-3, 25 DEC 2025 to 22 JAN 2026